Lime Down
Solar Park

TPO and Hedgerow Plan (Change Application) (Tracked)

June 2026

Revision 1

Planning Inspectorate Reference: EN010168

Document Reference: APP/2.7

APFP Regulation 5(2)(o)

Lime Down Solar Park

Schedule of Changes

Revision	Section Reference	Description of Changes	Reason for Revision
Change Application	[cover]	Updated document to reference Change Application.	As required for submission of Change Application.
	All Sheets	Drawing title updated to refer to Change Application.	As required for submission of Change Application.
	Index Plan	Order Limits extended at Lime Down D to allow the emergency access to connect with the public highway.	Updated to reflect Change 1 of the Change Application.
	Sheet 4	Order Limits extended at Lime Down D to allow the emergency access to connect with the public highway.	Updated to reflect Change 1 of the Change Application.

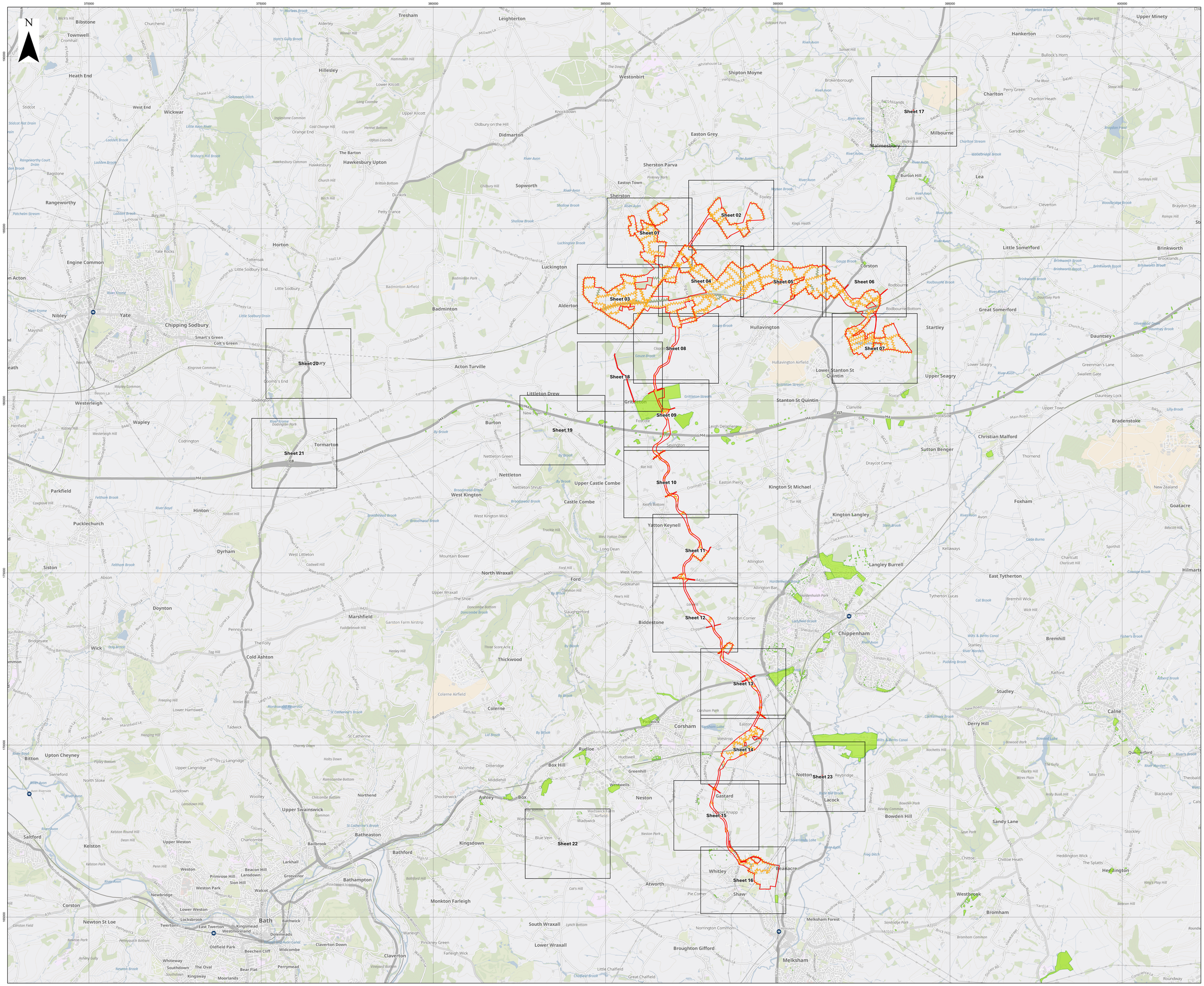
N
370000
375000
380000
385000
390000
395000
400000
190000
180000
170000
160000
Sheet 01
Sheet 02
Sheet 03
Sheet 04
Sheet 05
Sheet 06
Sheet 07
Sheet 08
Sheet 09
Sheet 10
Sheet 11
Sheet 12
Sheet 13
Sheet 14
Sheet 15
Sheet 16
Sheet 17
Sheet 18
Sheet 19
Sheet 20
Sheet 21
Sheet 22
Sheet 23
Bath
Chippenham
Melksham
Calne
Corsham
Box
Colerne
Lacock
Malmesbury
Yate
Chipping Sodbury
Tormarton
Dyrham
Pucklechurch
Hullavington
Luckington
Sherston
Easton Grey
Didmarton
Hawkesbury Upton
Badminton
Acton Turville
Littleton Drew
Stanton St Quintin
Kington St Michael
Kington Langley
Biddestone
Yatton Keynell
Castle Combe
Nettleton
Burton
Wapley
Westerleigh
Pucklechurch
Hinton
Parkfield
Corston
Newton St Loe
Batheaston
Bathampton
Claverton
Monkton Farleigh
Box Hill
Ashley
Neston
Rudloe
Corsham
Lacock
Gastard
Notton
Sandy Lane
Bowden Hill
Derry Hill
Studley
Bremhill
Foxham
Langley Burrell
Tytherton Lucas
Sutton Benger
Christian Malford
Bradenstock
Great Somerford
Dauntsey
Startley
Upper Seagry
Lower Stanton St Quintin
Milbourne
Charlton
Hankerton
Upper Minety
Brinkworth
Little Somerford
Lea
Burton Hill
Shipton Moyne
Westonbirt
Leighterton
Tresham
Hillesley
Wickwar
West End
Heath End
Townwell
Bibstone
Rangeworthy
Engine Common
Yate
Nibley
Chipping Sodbury
Horton
Alder

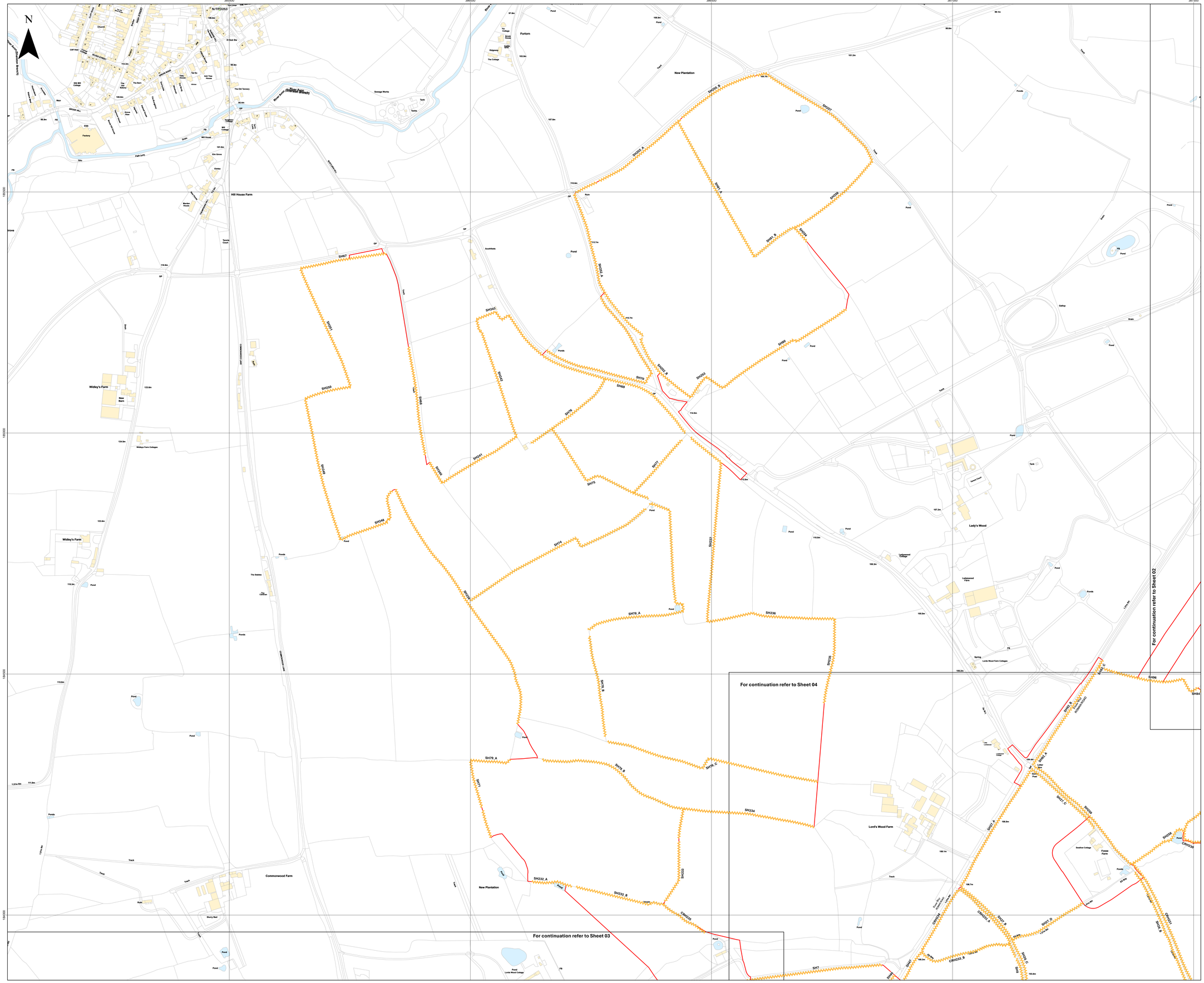

Island GREEN POWER

Lanpro

Key

- Order Limits
- Sheet Index
- Important Hedgerow
- Tree Preservation Order (TPO)

Layers: Lanpro, 2026; IGP, 2026
Base map: Reproduced from Ordnance Survey digital map data © Crown copyright 2026. All rights reserved. License number 0100031673

0 100 200 300 Metres

Scale: 1:2,500@ A0

APFP Regulation: 5(2)(o)	Application Doc No. EN010168/APP/2.7 (Change Application)
Ref: P4443_LPR_ZZ_XX_DR_Z_DCO_0334	Date: 22/06/2026
Drawn by: AZ	Checked by: BH

TPO and Hedgerow Plan

Sheet 1 of 23
Revision 1

Lime Down Solar Park

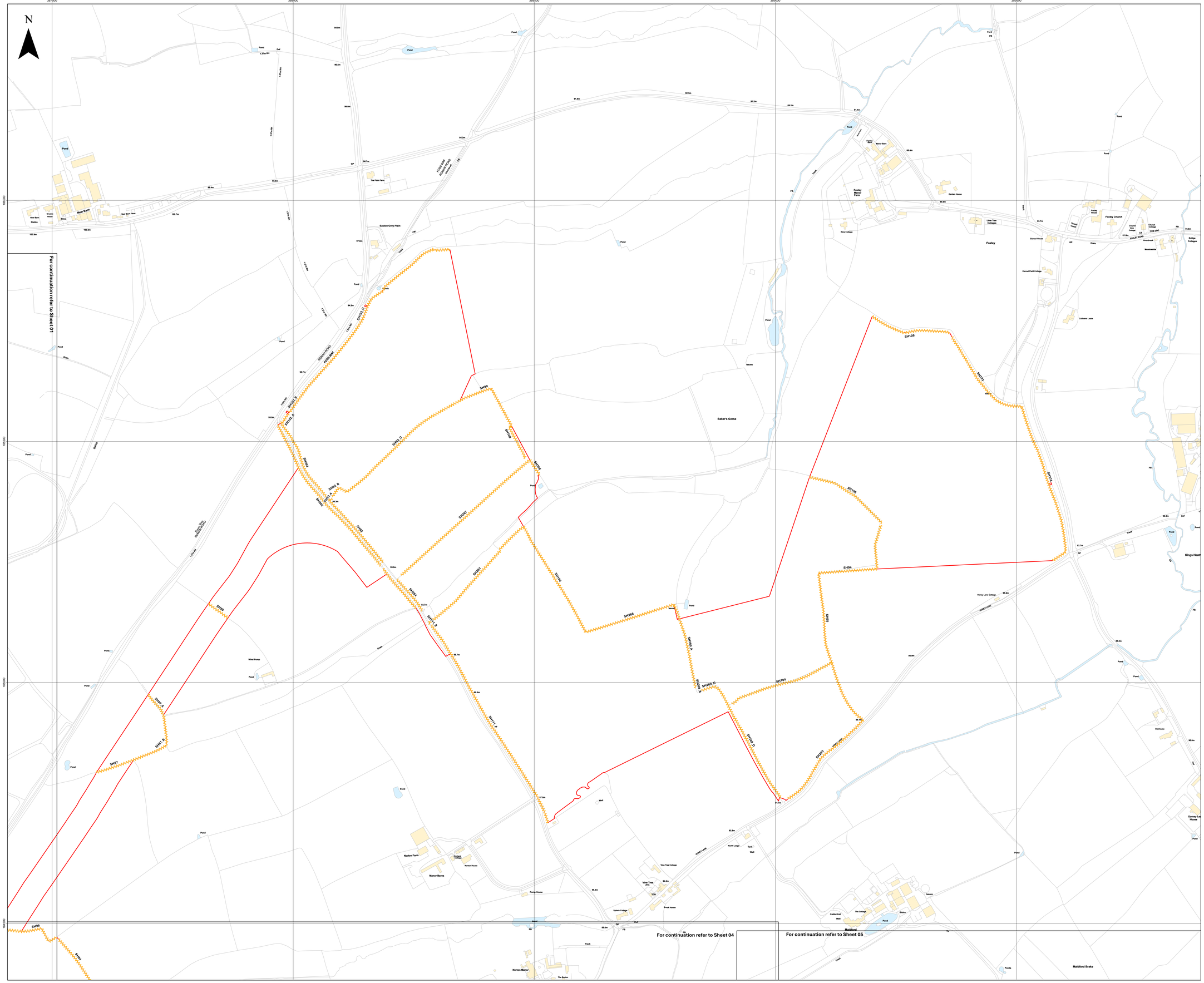
N
387500
388000
388500
389000
389500
190000
185000
180000
For continuation refer to Sheet 01
For continuation refer to Sheet 04
For continuation refer to Sheet 05
SH100 A
SH100 B
SH100 C
SH101
SH102
SH103 A
SH103 B
SH103 C
SH104
SH105
SH106
SH107
SH108
SH109
SH110
SH111 A
SH111 B
SH112
SH113
SH114
SH115
SH116
SH117
SH118
SH119
SH120
SH121
SH122
SH123
SH124
SH125
SH126
SH127 A
SH127 B
SH128
SH129
SH130
SH131
SH132
SH133
SH134
SH135
SH136
SH137
SH138
SH139
SH140
SH141
SH142
SH143
SH144
SH145
SH146
SH147
SH148
SH149
SH150
SH151
SH152
SH153
SH154
SH155
SH156
SH157
SH158
SH159
SH160
SH161
SH162
SH163
SH164
SH165
SH166
SH167

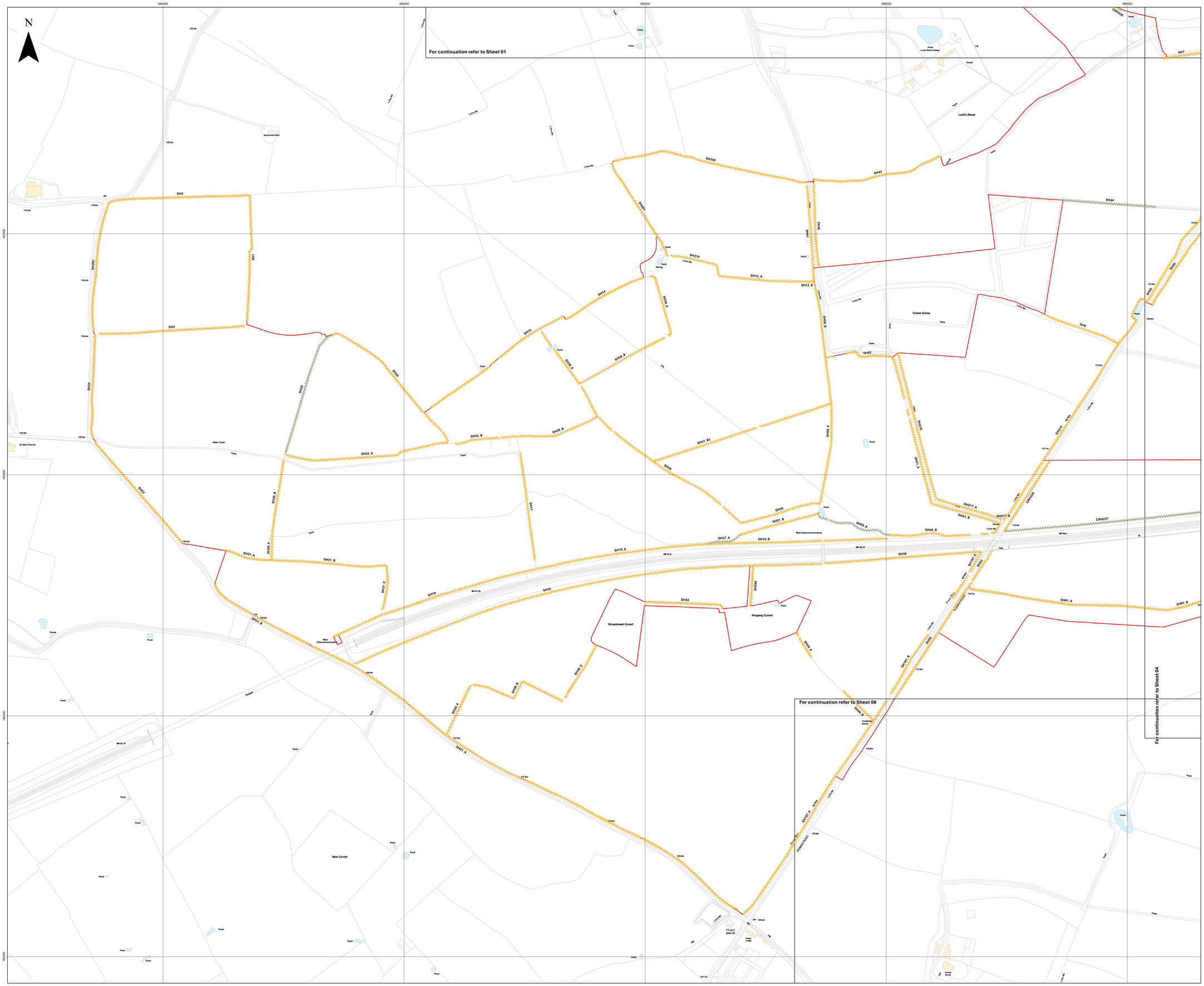
384500
385000
385500
386000
386500
183000
182500
182000
N
For continuation refer to Sheet 01
For continuation refer to Sheet 04
For continuation refer to Sheet 08
SH1
SH2
SH3
SH4
SH5
SH6
SH7
SH8
SH9
SH10
SH11
SH12_A
SH12_B
SH13
SH14
SH15
SH16_A
SH16_B
SH17
SH18
SH19
SH20
SH21_A
SH21_B
SH22
SH23
SH24
SH25_A
SH25_B
SH26
SH27
SH28_A
SH28_B
SH29
SH30
SH31_A
SH31_B
SH31_C
SH31_D
SH32_A
SH32_B
SH33
SH34
SH35
SH36
SH37
SH37_A
SH38
SH39
SH40
SH41
SH42_A
SH42_B
SH43
SH44
SH45
SH46
SH47
SH48_A
SH48_B
SH49
SH50
SH51
SH52
SH53
SH54
SH55
SH56
SH57
SH58
SH59
SH60
SH61_A
SH61_B
SH62
SH63
SH64
SH65
SH66
SH67
SH68
SH69
SH70
SH71
SH72
SH73
SH74
SH75
SH76
SH77
SH78
SH79
SH80
SH81
SH82
SH83
SH84
SH85
SH86
SH87
SH88
SH89
SH90
SH91
SH92
SH93
SH94
SH95
SH96
SH97
SH98
SH99
SH100
SH101
SH102
SH103
SH104
SH105
SH106
SH107
SH108
SH109
SH110
SH111
SH112
SH113
SH114
SH115
SH116
SH117
SH118
SH119
SH120
SH121
SH122
SH123
SH124
SH125
SH126
SH127
SH128
SH129
SH130
SH131
SH132
SH133
SH134
SH135
SH136
SH137
SH138
SH139
SH140
SH141
SH142
SH143
SH144
SH145
SH146
SH147
SH148
SH149
SH150
SH151
SH152
SH153
SH154
SH155
SH156
SH157
SH158
SH159
SH160
SH161
SH162
SH163
SH164
SH165
SH166
SH167
SH168
SH169
SH170
SH171
SH172
SH173
SH174
SH175
SH176
SH177
SH178
SH179
SH180
SH181
SH182
SH183
SH184
SH185
SH186
SH187
SH188
SH189
SH190
SH191
SH192
SH193
SH194
SH195
SH196
SH197
SH198
SH199
SH200
SH201
SH202
SH203
SH204
SH205
SH206
SH207
SH208
SH209
SH210
SH211
SH212
SH213
SH214
SH215
SH216
SH217_A
SH217_B
SH218
SH219
SH220
SH221
SH222
SH223
SH224
SH225
SH226
SH227
SH228
SH229
SH230
SH231
SH232
SH233
SH234
SH235
SH236
SH237
SH238
SH239
SH240
SH241
SH242
SH243
SH244
SH245
SH246
SH247
SH248
SH249
SH250
SH251
SH252
SH253
SH254
SH255
SH256
SH257

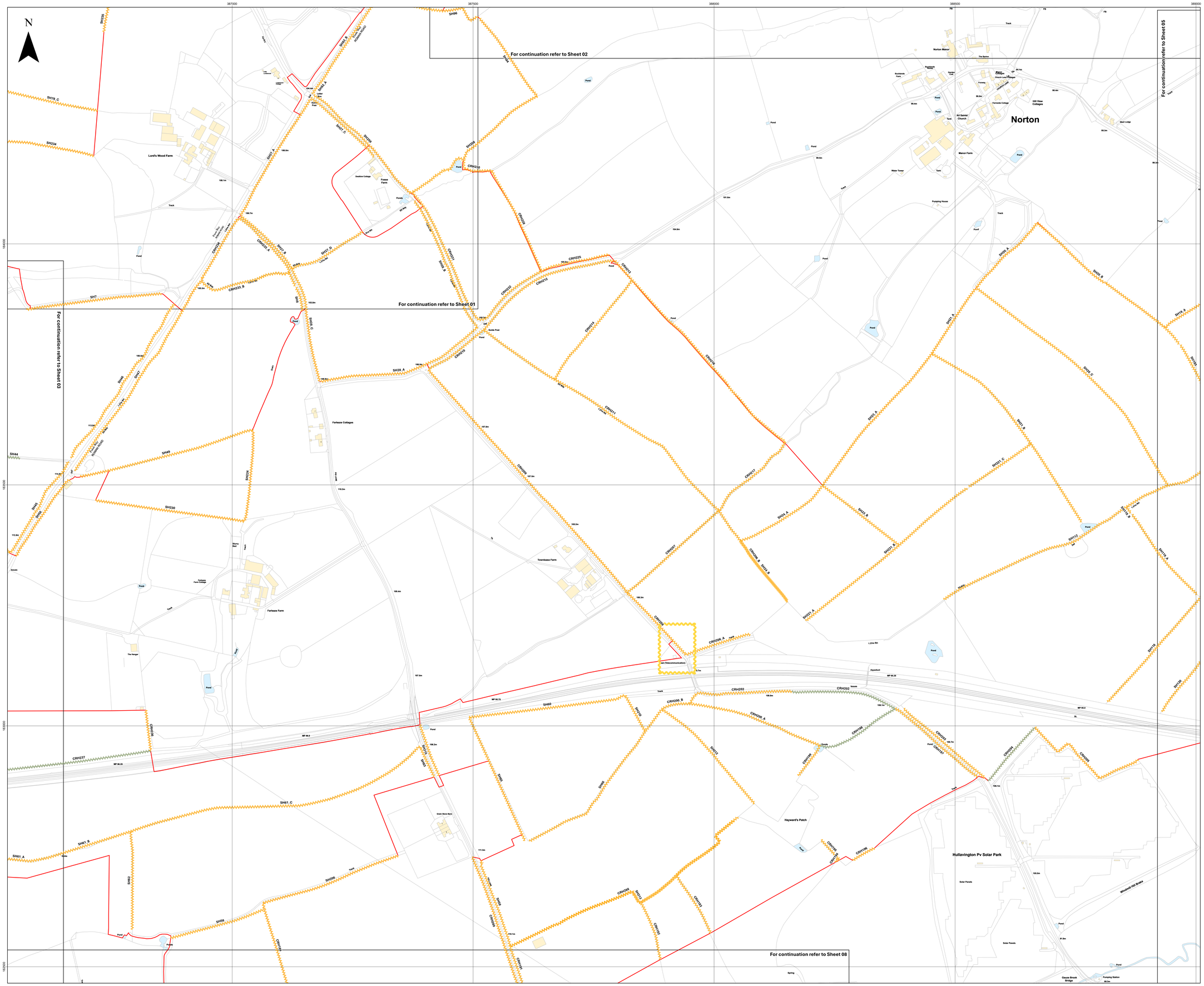

Key

- Order Limits
- Sheet Index
- Important Hedgerow
- Hedgerow

Changes to Application

- 1

Layers: Lanpro, 2026; IGP, 2026

Base map: Reproduced from Ordnance Survey digital map data © Crown copyright 2026. All rights reserved. License number 0100031673

0 100 200 300 Metres

Scale: 1:2,500@ A0

APFP Regulation: 5(2)(o)	Application Doc No: EN010168/APP/2.7 (Change Application)
Ref: P4443_LPR_ZZ_XX_DR_Z_DCO_0334	Date: 22/06/2026
Drawn by: AZ	Checked by: BH

TPO and Hedgerow Plan

Sheet 4 of 23

Revision 1

Lime Down Solar Park

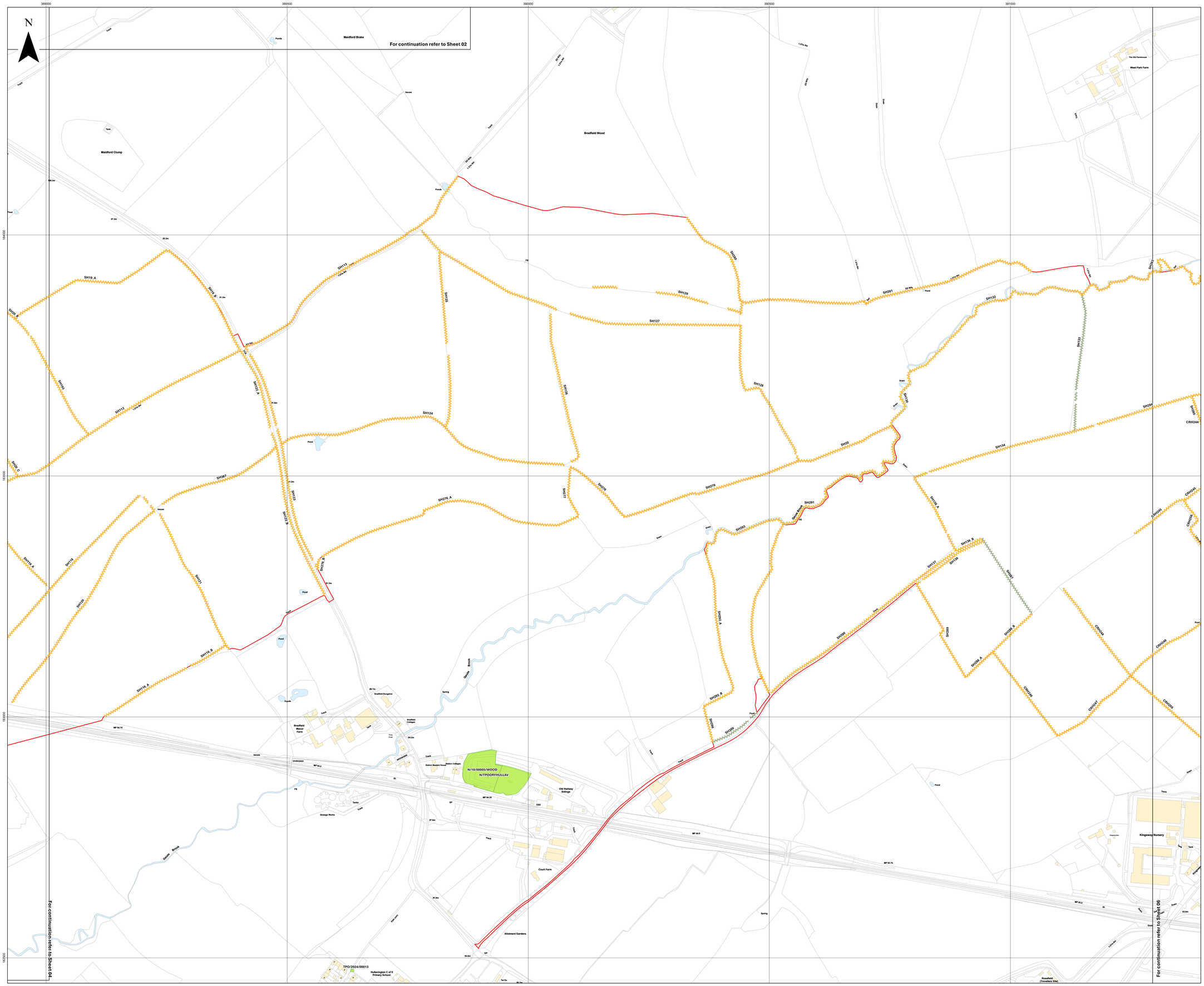
N
For continuation refer to Sheet 02
For continuation refer to Sheet 04
For continuation refer to Sheet 06
389000
389500
390000
390500
391000
185500
185000
184500
Maidford Brake
Maidford Clump
Bradfield Wood
Bradfield Manor Farm
Bradfield Bungalow
Bradfield College
Station Keepers House
Station Cottages
Old Railway Sidings
Court Farm
Allotment Gardens
Kingsway Nursery
The Old Farmhouse
West Park Farm
Hullavington C of E Primary School
Broadfield (Travellers Site)
Queen Brook
Spring Brook
N/15/00005/WOOD
N/TPO/ORYHULLAV
TPO/2024/00013
SH119_A
SH119_B
SH119_C
SH118
SH117
SH116_A
SH116_B
SH115
SH114
SH113
SH112
SH112_A
SH112_B
SH123
SH124
SH125
SH126
SH127
SH128
SH129
SH130
SH131
SH132
SH133
SH134
SH135
SH136_A
SH136_B
SH137
SH138
SH139
SH276_A
SH276_B
SH277
SH278
SH279
SH280
SH281
SH282
SH283
SH284
SH285
SH286
SH287
SH288
SH289
SH290
SH291
SH292_A
SH292_B
SH293
SH294
CRH244
CRH245
CRH246
CRH247
CRH248
CRH249
CRH250
CRH251
CRH252
CRH253
CRH254
CRH255
CRH256
CRH257
CRH258
CRH259
CRH260
CRH261
CRH262
CRH263
CRH264
CRH265
CRH266
CRH267
CRH268
CRH269
CRH270
CRH271
CRH272
CRH273
CRH274
CRH275
CRH276
CRH277
CRH278
CRH279
CRH280
CRH281
CRH282
CRH283

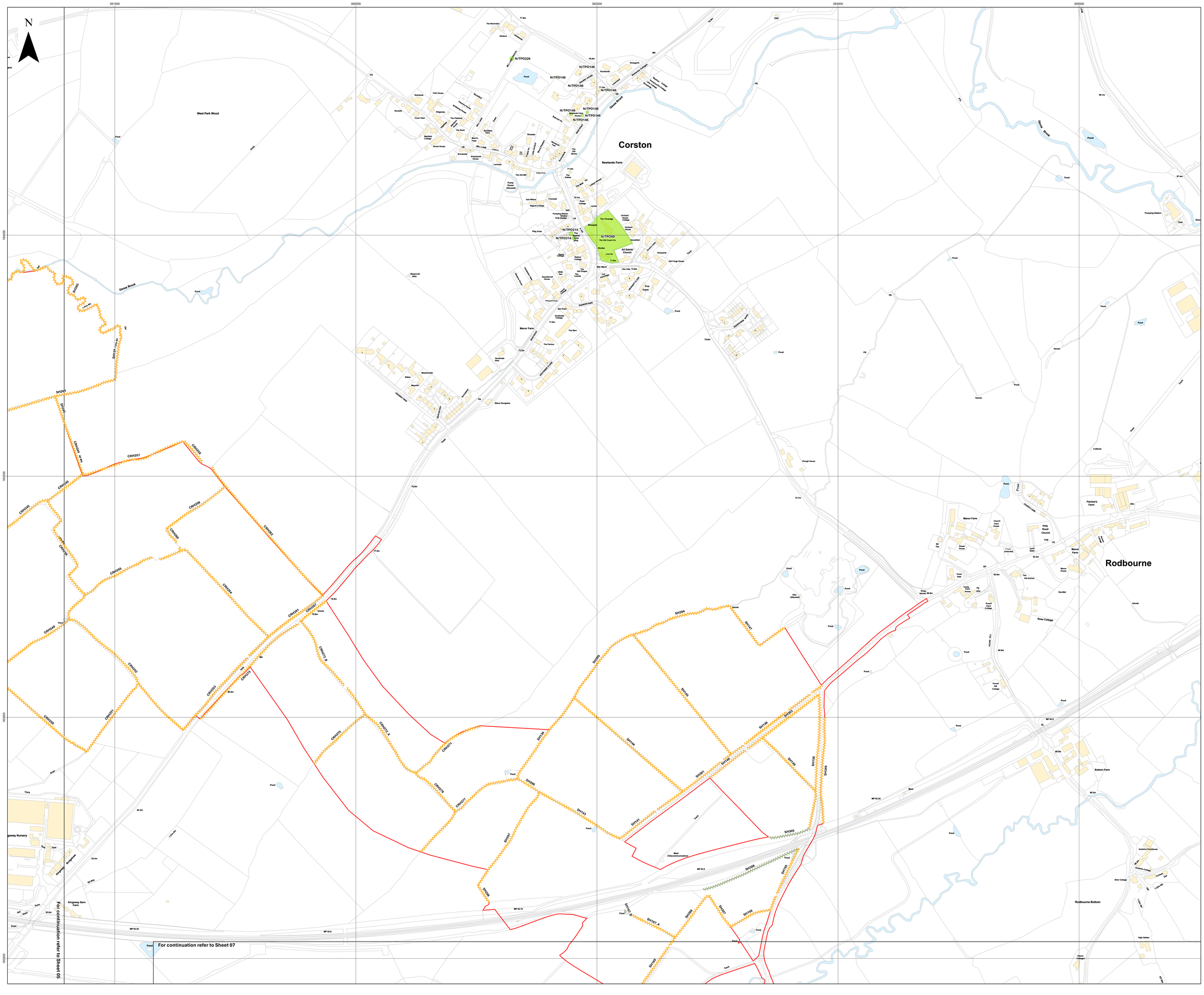
N
391500
392000
392500
393000
393500
185000
183000
181000
Corston
Rodbourne
West Park Wood
Gauze Brook
Newlands Farm
Manor Farm
Rodbourne Bottom
Kingsway Nursery
Kingsway Barn Farm
Bottom Farm
Parsloe's Farm
Ploughs House
Fry's Farm
Rose Cottage
Pound Farm Cottage
Manor Bungalow
Southside View
Southside Cottage
Ash Willow
Foxmead
Orchard Cottage
Orchard House
Homefield
Old Forge House
Rickyards
Ross Cottage
Pond Hill Cottage
Holy Rood Church
All Saints' Church
The Vicarage
Shelter
Play Area
Reservoir (dis)
Kiln (disused)
Pump (disused)
Pumping Station
Sundial
Godwins Farmhouse
Briar Cottage
Clarks Cottage
High Gables
N/TPO99
The Old Coach Inn
N/TPO214
N/TPO146
N/TPO226
CRH245
CRH246
CRH247
CRH248
CRH249
CRH250
CRH251
CRH252
CRH253
CRH254
CRH255
CRH256
CRH257
CRH258
CRH259
CRH260
CRH261
CRH262
CRH263
CRH264
CRH265
CRH266
CRH267
CRH268
CRH269
CRH270
CRH271
CRH271 A
CRH272
CRH273
CRH274
CRH275
CRH276
CRH277
CRH278
CRH279
SH1283
SH1284
SH1285
SH1286
SH1287
SH1288
SH1289
SH1290
SH1291
SH1292
SH1293
SH1294
SH1295
SH1296
SH1297
SH1298
SH1299
SH1300
SH1301
SH1302
SH1303
SH1304
SH1305
SH1306
SH1307
SH1308
SH1309
SH1310
SH1311
SH1312
SH1313
SH1314
SH1315
SH1316
SH1317
SH1317 A
SH1318
SH1319
SH1320
SH1321
SH1322
SH1323
SH1324
SH1325
SH1326
SH1327
SH1328
SH1329
SH1330
SH1331
SH1332
SH1333
SH1334
SH1335
SH1336
SH1337
SH1338
SH1339
SH1340
SH1341
SH1342
SH1343
SH1344
SH1345
SH1346
SH1347
SH1348
SH1349
SH1350
SH1351
SH1352
SH1353
SH1354
SH1355
SH1356
SH1357

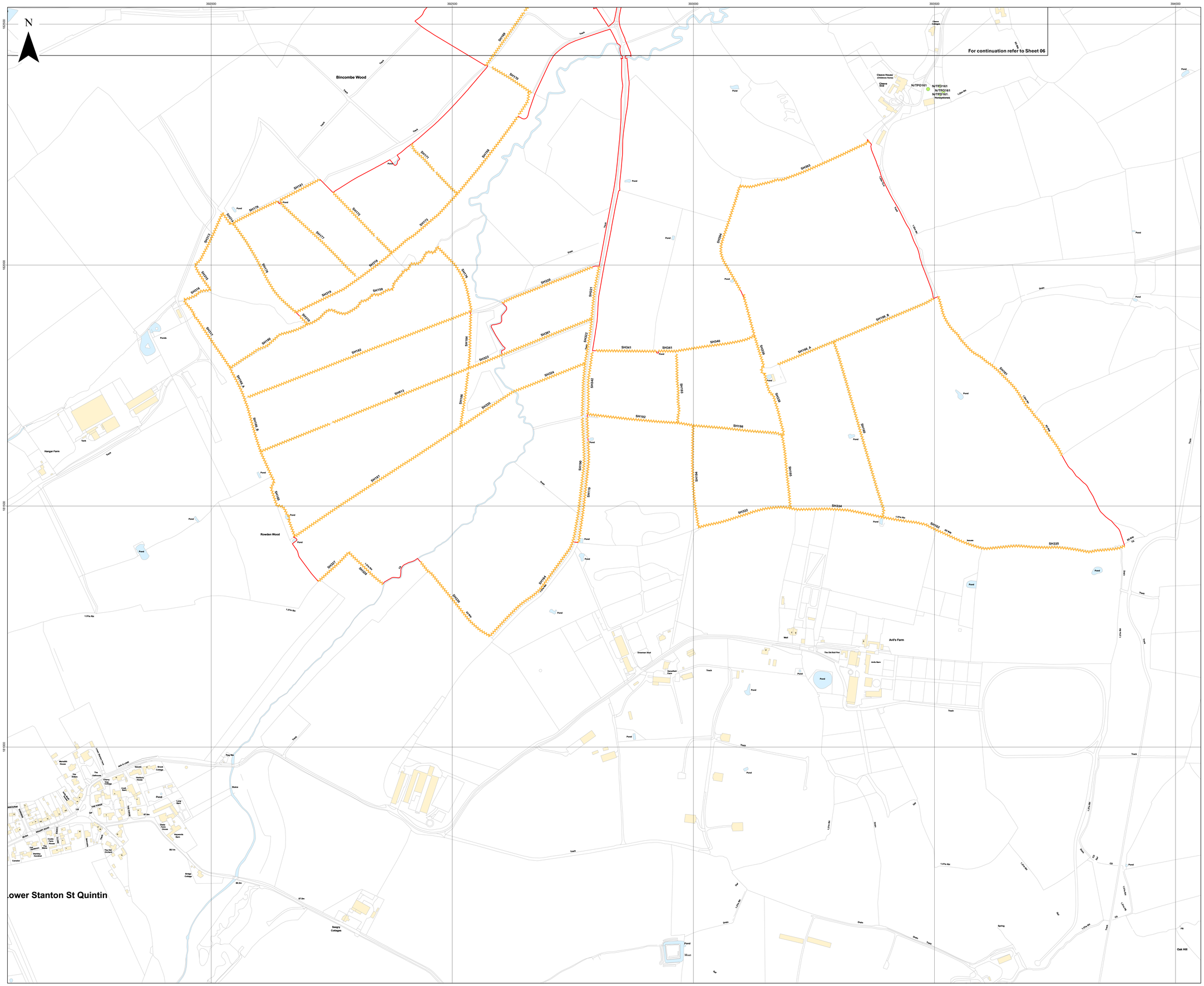
N
For continuation refer to Sheet 06
Bincombe Wood
Rowden Wood
Lower Stanton St Quintin
Hangar Farm
Ponds
Clears House (Childrens Home)
Clears End
N/TPO161
N/TPO161
N/TPO161
Honeystones
Avil's Farm
Hereford Farm
Oak Hill
Saxgry Cottages
Bridge Cottage
Haywards Barn
Glebe Farm House
Brook Cottage
Newnes
Hanbury House
The Elders
The Oaklows
Cherry Tree Cottage
Oak Lea
Lime Barn
Wrexhills House
Stanton Road
Track
Track
Track

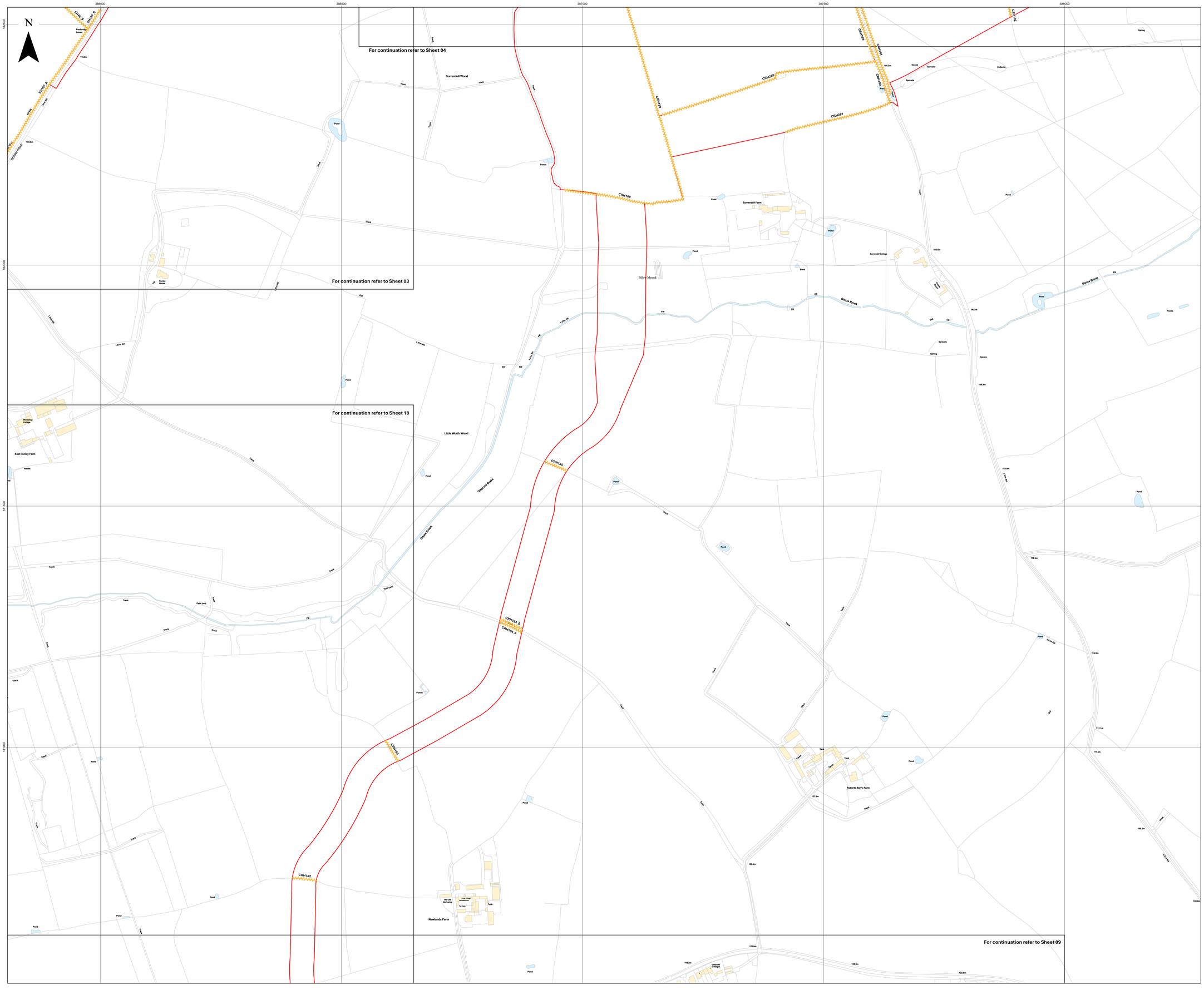
N
386000
386500
387000
387500
388000
182500
182000
181500
181000
For continuation refer to Sheet 04
For continuation refer to Sheet 03
For continuation refer to Sheet 18
For continuation refer to Sheet 09
CRH184
CRH185
CRH186
CRH187
CRH188
CRH189
CRH190
CRH191
CRH192
CRH193
CRH194 A
CRH194 B
SH197 A
SH197 B
SH198
SH199
Surrendell Wood
Surrendell Farm
Surrendell Cottage
Pillow Mound
Little Worth Wood
East Dunley Farm
Dunley House
Workshop Cottage
Newlands Farm
The Old Workshop
Long Cottage
The Hide
Roberts Barry Farm
Chancels Cottages
Oaken Brook
Okuta Brook
Chancels Brook
Track
Path (unc)
Pond
Ponds
Spring
Spreads
Issues
Collects
Tank
Cut
FW
FB
CS
FP
1.27m Rd
1.47m Rd
1.07m Rb
1.47m Wr
1.47m Wr
1.27m Wr
1.47m Wr
1.47m Wr
1.47

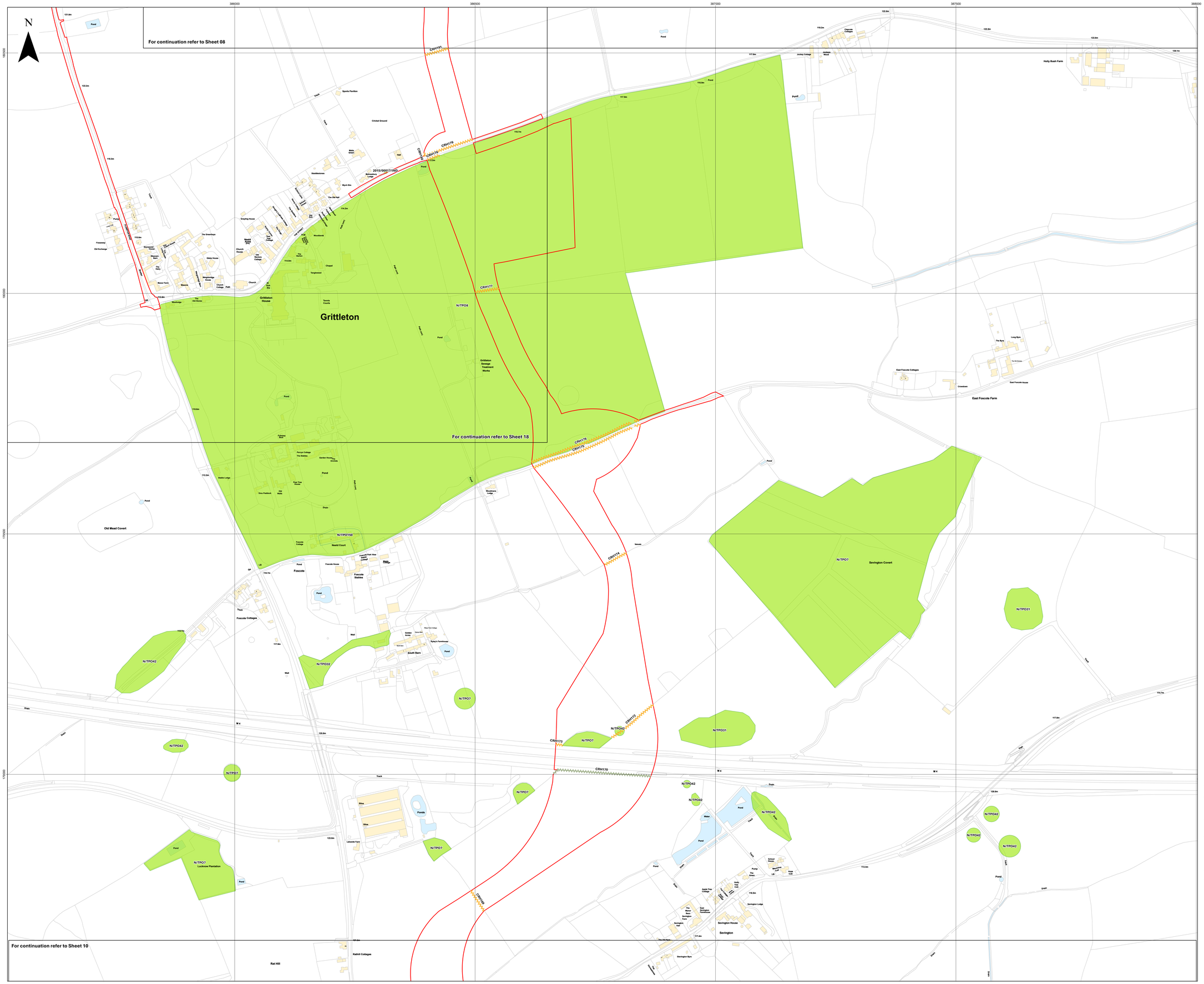
386000
386500
387000
387500
388000
180000
179500
179000
N
For continuation refer to Sheet 08
For continuation refer to Sheet 18
For continuation refer to Sheet 10
Grittleton
Old Mead Covert
Lockrow Plantation
Sevington Covert
Sevington
Foscote
Foscote Cottages
Foscote Stables
Neald Court
Foscote House
Foscote Park View
Foscote Park Cottage
Foscote Park
Grittleton House
Grittleton Sewage Treatment Works
Sevington House
Sevington Lodge
Sevington Farm
Sevington Hall
Sevington Byre
East Foscote Farm
East Foscote Cottages
East Foscote House
Holly Bush Farm
Jockey Cottage
Jockey Wood
Clarcote Cottages
Cricket Ground
Sports Pavilion
Village Hall
Methodist Church
Church House
Church
Old Rectory Cottage
Old Vicarage
Old Rectory
Grittleton House Stables
Grittleton House Cottages
Stable Block
Stable Lodge
Chapel
Tennis Courts
Woodlands
Woodlands Lodge
Manor Farm
Manor Farm Cottage
Manor Farm Barn
Old Stables
Westbridge
Westbridge House
Church Cottage
Church Path
Old Vicarage
Old Rectory
Old Rectory Barn
Old Rectory Lane
Grange House
Grange Cottage
Grange Barn
Grange Farm Cottage
Grange Farm Barn
Stonewall House
Stonewall Barn
Stonewall Cottage
Orchard House
The Old Hall
The Old Forge
The Barton
The Green
The Cary
Greenways
Greenways Cottage
Greenways Barn
Greenways House
Meeting House
Meeting House Lane
Mason's
Mason's Cottage
Mason's Barn
Mason's Lane
Wych Elm
Stable Barn
Kyley's Farmhouse
Golden Acres
Fosse Farm Cottage
Fosse Farm
Fosse Farm Barn
Fosse Farm Lane
Fosse Lane
Fosse Way
Fosse Way Cottage
Fosse Way Barn
Fosse Way Lane
Fosse Way Cottages
Fosse Way Farm
Fosse Way Farm Barn
Fosse Way Farm Cottage
Fosse Way Farm Lane
Fosse Way Farm Cottages
Fosse Way Farm Barn

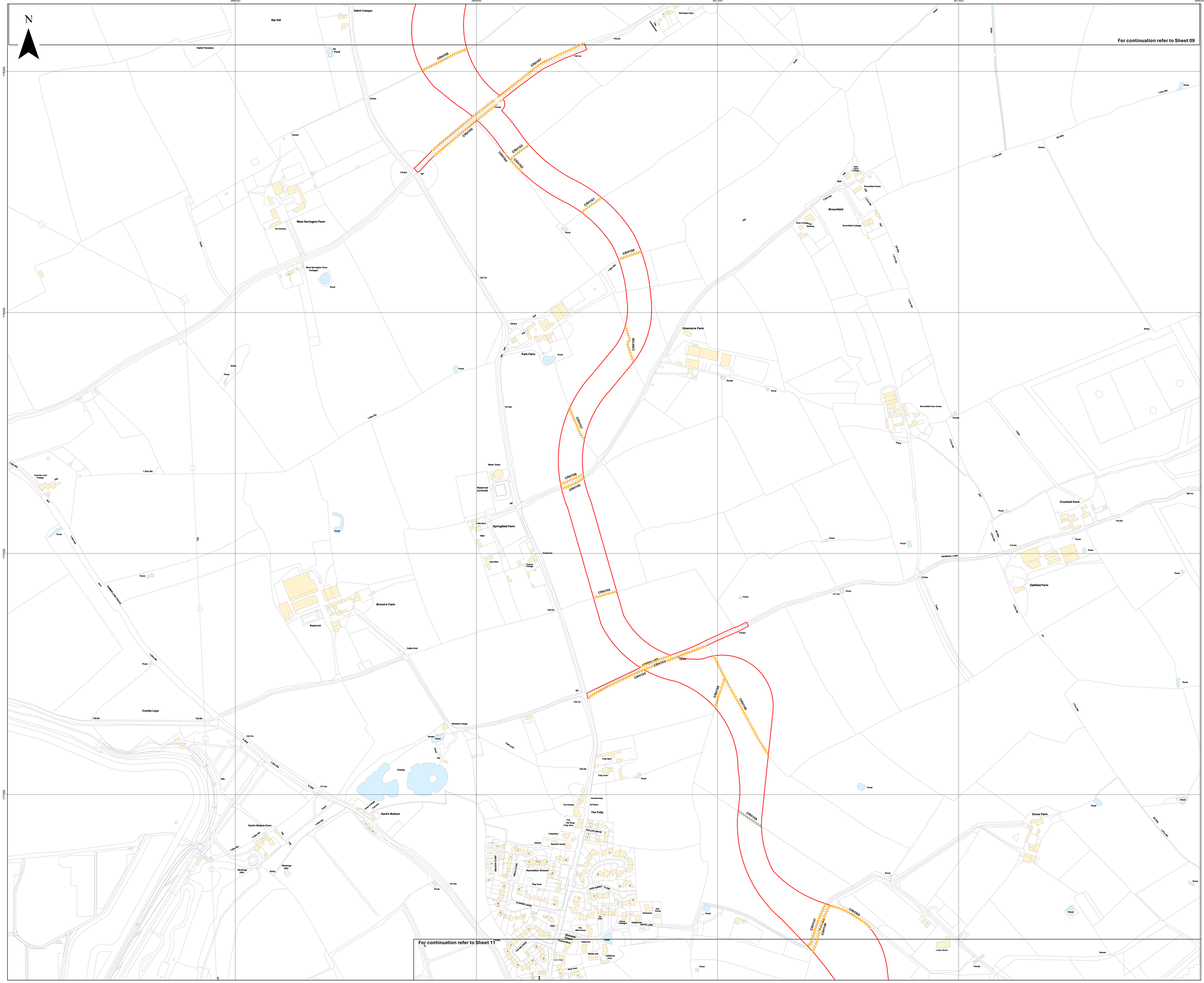
N
386000
386500
387000
387500
388000
178000
177500
177000
For continuation refer to Sheet 09
For continuation refer to Sheet 11
CRH158
CRH157
CRH156
CRH155
CRH154
CRH153
CRH152
CRH151
CRH150
CRH149
CRH148
CRH147
CRH146
CRH145
CRH144
CRH143
CRH142
CRH141
CRH140
CRH139
Rathill Cottages
Rat Hill
Rathill Plantation
Stevington Barn
West Sevington Farm
The Granary
West Sevington Farm Cottages
Broomfield
Broomfield House
Broomfield Cottages
Rose Cottage
Greenacre Farm
Park Farm
Park Farm Cottages
Broomfield Farm House
Cromhall Farm
Oakfield Farm
Springfield Farm
Little Barn
Barnfield
Oxford Cottage
Broom's Farm
Reservoir
Reservoir (covered)
Water Tower
Combe Leys
Summer Lane Cottage
Kent's Bottom
Kent's Bottom Farm
Workings (dry)
Weekend Cottage
Folly Barn
Folly Farm
The Folly
The Old Shop
Folly Pen
Folly Fields
Beechen Hewitt
Recreation Ground
Play Area
Southernleay
St Peters
The Firsttyrs
Ponds
Grove Farm
Lower Grove
Grove Cottages
Hedgerows
GROVE LANE
CROMHALL LANE
CLARENCE LEANE
JOHN HARRIS CLOSE
WILSON CLOSE
Old Tavern
Greenacre
The Well House
Tedsmore
Middle Ash
Hollyberry Post
Wood View
Lion Lodge
Elmsmere
Chapel
Methodist
ESB
Pond
Stiles
Gate
Track
Fence
Hedge
Wall
Culvert
Cattle Grid
Footpath
Bridleway
Byway
Sheep Dip
Weir
Sluice
Gas Governor
Telephone Box
Letter Box
Post Box
Fire Hydrant
Manhole
Gully
Bollard
Sign
Tree
Woodland
Scrub
Orchard
Allotments
Sports Ground
Cricket Ground
Football Ground
Tennis Court
Golf Course
Quarry
Landfill
Solar Farm
Wind Turbine
Electricity Pylon
Telegraph Pole
Street Light
Traffic Light
Bus Stop
Bus Shelter
Public Toilet
Post Office
Church
Chapel
Methodist
Village Hall
Community Hall
Pub
Restaurant
Shop
Garage
Petrol Station
Car Park
Parking
Recycling
Waste
Refuse
Skip
Crane
Scaffolding
Construction
Demolition
Excavation
Earthworks
Embankment
Cutting
Retaining Wall
Fence
Gate
Barrier
Security
CCTV
Alarm
Fire
Police
Ambulance
Hospital
Doctor
Dentist
Pharmacy
Veterinary
Kennels
Stables
Paddock
Field
Meadow
Pasture
Arable
Crop
Irrigation
Drainage
Ditch
Culvert
Bridge
Tunnel
Viaduct
Aqueduct
Footbridge
Ford
Weir
Sluice

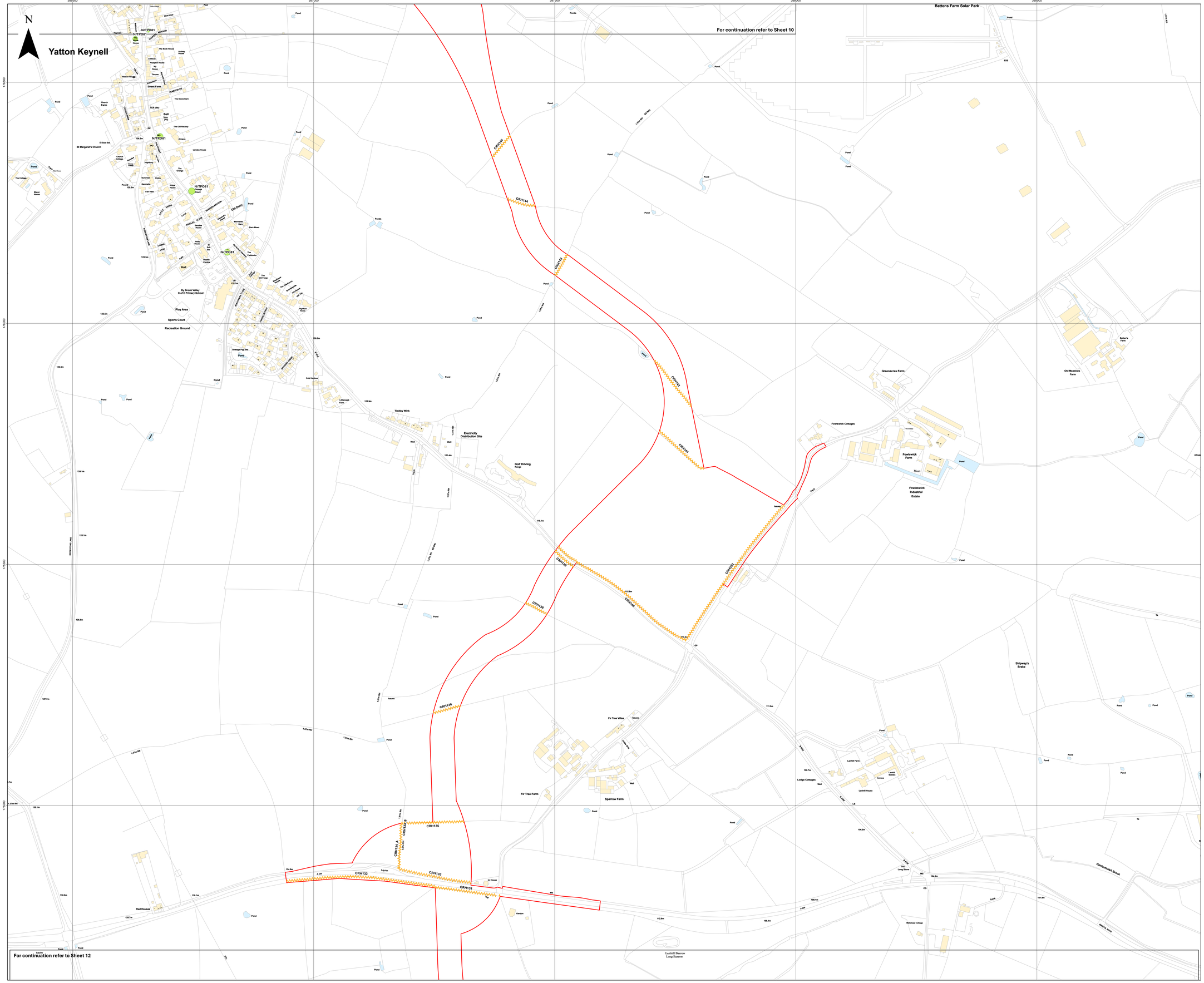

Key

- Order Limits
- Sheet Index
- Important Hedgerow
- Tree Preservation Order (TPO)

Layers: Lanpro, 2026; IGP, 2026
Base map: Reproduced from Ordnance Survey digital map data © Crown copyright 2026. All rights reserved. License number 0100031673

0 100 200 300 Metres

Scale: 1:2,500@ A0

APFP Regulation: 5(2)(o)	Application Doc No. EN010168/APP/2.7 (Change Application)
Ref: P4443_LPR_ZZ_XX_DR_Z_DCO_0334	Date: 22/06/2026
Drawn by: AZ	Checked by: BH

TPO and Hedgerow Plan

Sheet 11 of 23
Revision 1

Lime Down Solar Park

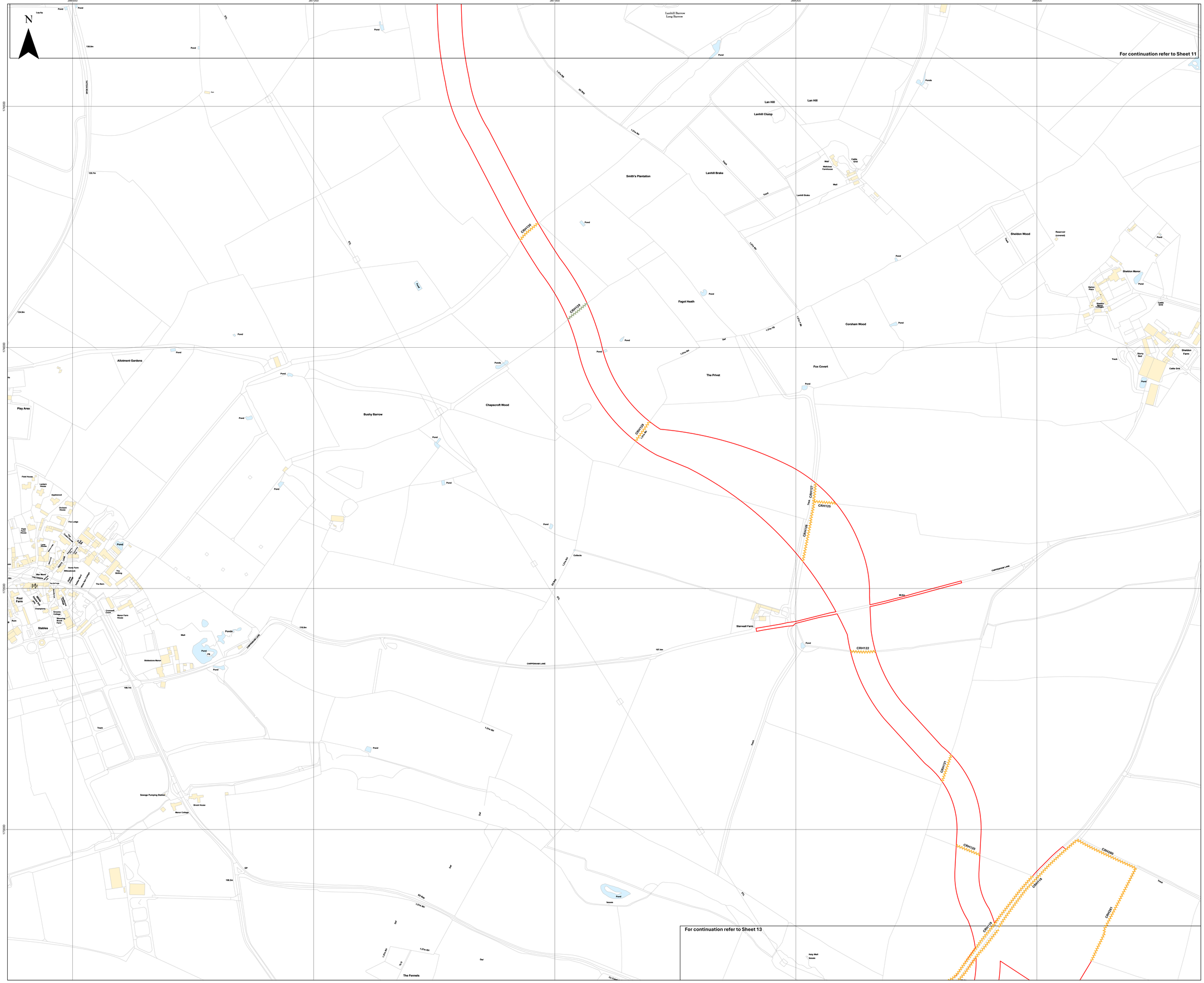

Key

- Order Limits
- Sheet Index
- Important Hedgerow
- Hedgerow

Layers: Lanpro, 2026; IGP, 2026
Base map: Reproduced from Ordnance Survey digital map data © Crown copyright 2026. All rights reserved. License number 0100031673

0 100 200 300 Metres

Scale: 1:2,500@ A0

APFP Regulation: 5(2)(o)	Application Doc No. EN010168/APP/2.7 (Change Application)
Ref: P4443_LPR_ZZ_XX_DR_Z_DCO_0334	Date: 22/06/2026
Drawn by: AZ	Checked by: BH

TPO and Hedgerow Plan

Sheet 12 of 23
Revision 1

Lime Down Solar Park

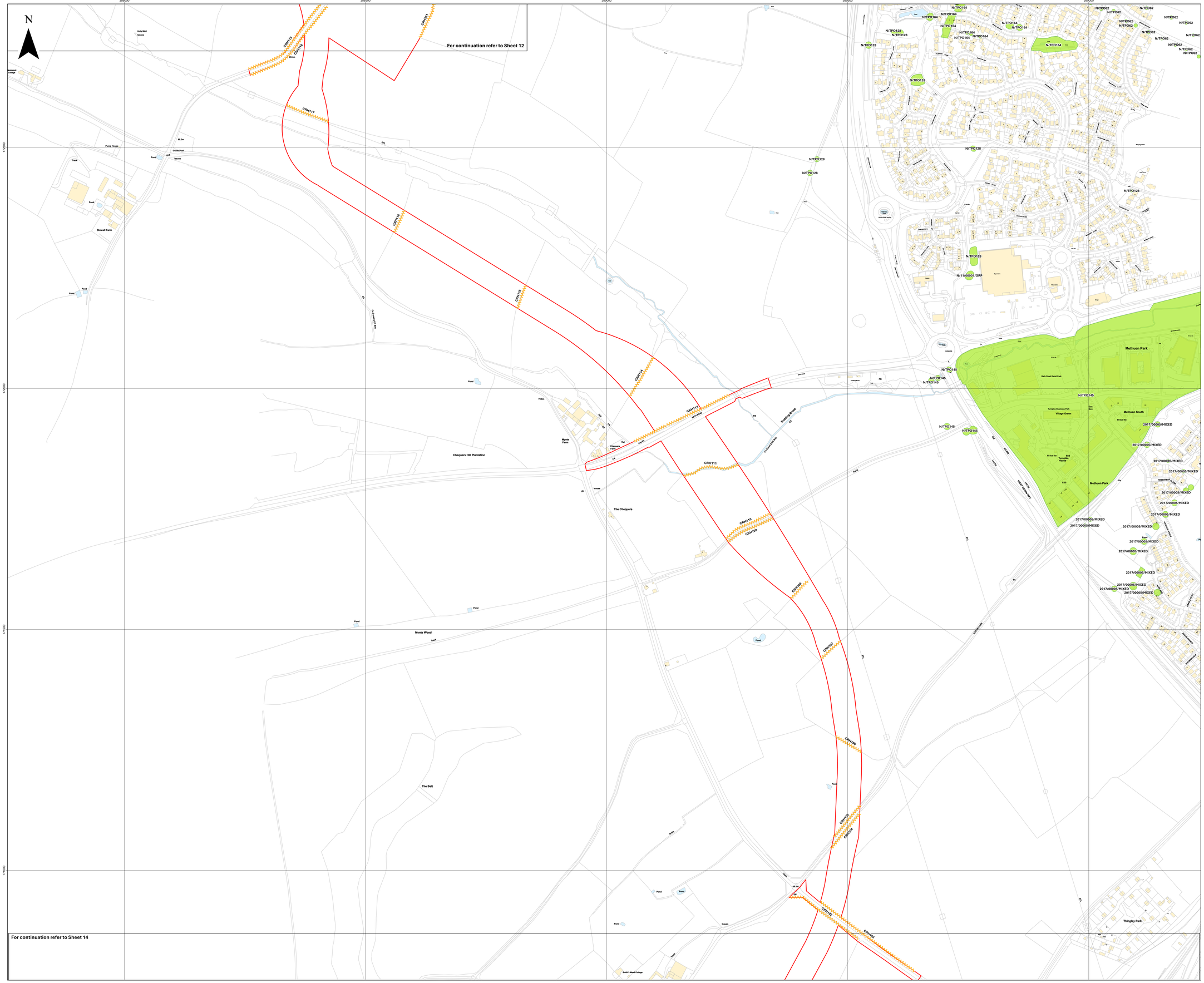
N
388000
388500
389000
389500
390000
172000
171500
171000
For continuation refer to Sheet 12
For continuation refer to Sheet 14
CRH119
CRH118
CRH117
CRH116
CRH115
CRH114
CRH113
CRH111
CRH110
CRH109
CRH108
CRH107
CRH106
CRH105
CRH104
CRH103
CRH102
CRH101
N/TPO164
N/TPO62
N/TPO128
N/TPO145
N/11/00001/GRP
2017/00005/MIXED
Methuen Park
Methuen South
Village Green
Bath Road Retail Park
Turnpike Business Park
Stowell Farm
Chequers Hill Plantation
Myrtle Farm
The Chequers
Myrtle Wood
The Belt
Thingley Park
Smith's Wood Cottage
Pond
Track
Woods
Holy Well
Guide Post
Pumping Station
Footpath
Bridleway
Byway
Lane
Road
Footway
Cycleway
Public Right of Way
Bath Road
Pudding Brook
Lidar Line
Telegraph Line
Electricity Line
Gas Line
Water Line
Fence
Hedge
Wall
Building
Tree
Woodland
Scrub
Grass
Arable
Pasture
Orchard
Allotments
Cemetery
Recreation Ground
Sports Ground
Golf Course
Quarry
Landfill
Industrial
Commercial
Residential
Agricultural
Forestry
Water
Flood
Drainage
Culvert
Ditch
Bank
Slope
Cliff
Rock
Sand
Gravel
Clay
Peat
Soil
Geology
Topography
Contour
Spot Height
Trig Point
Benchmark
Survey
Boundary
Parish
Ward
Constituency
Region
County
Unitary Authority
District
Borough
City
Town
Village
Hamlet
Suburb
Neighbourhood
Locality
Place
Address
Postcode
Grid
Coordinate
Projection
Datum
Ellipsoid
Geodetic
Vertical
Horizontal
Reference
Origin
Scale
Resolution
Accuracy
Precision
Tolerance
Uncertainty
Error
Correction
Adjustment
Transformation
Conversion
Calculation
Measurement
Observation
Data
Information
Knowledge
Wisdom
Intelligence
Analysis
Synthesis
Evaluation
Interpretation
Visualization
Communication
Dissemination
Publication
Distribution
Access
Security
Privacy
Confidentiality
Integrity
Availability
Reliability
Validity
Quality
Assurance
Control
Management
Governance
Compliance
Audit
Review
Update
Maintenance
Archive
Backup
Recovery
Disaster
Emergency
Response
Mitigation
Prevention
Preparedness
Resilience
Sustainability
Environment
Climate
Weather
Temperature
Precipitation
Humidity
Wind
Pressure
Solar
Radiation
Energy
Power
Electricity
Gas
Oil
Coal
Nuclear
Renewable
Fossil
Carbon
Emissions
Pollution
Waste
Recycling
Reuse
Reduce
Conservation
Biodiversity
Habitat
Species
Ecosystem
Landscape
Heritage
Culture
Tourism
Recreation
Leisure
Sport
Health
Safety
Security
Crime
Justice
Law
Order
Police
Fire
Ambulance
Hospital
Clinic
Doctor
Nurse
Patient
Medicine
Treatment
Diagnosis
Prognosis
Prevention
Vaccination
Immunization
Epidemiology
Pandemic
Epidemic
Outbreak
Virus
Bacteria
Fungus
Parasite
Infection
Disease
Illness
Injury
Trauma
Accident
Incident
Emergency
Disaster
Crisis
Conflict
War
Peace
Negotiation
Diplomacy
Treaty
Agreement
Alliance
Partnership
Collaboration
Cooperation
Competition
Rivalry
Enemy
Friend
Neutral
Ally
Opponent
Adversary
Threat
Risk
Opportunity
Challenge
Solution
Problem
Question
Answer
Idea
Concept
Theory
Hypothesis
Experiment
Observation
Conclusion
Discovery
Invention
Innovation
Creativity
Imagination
Art
Music
Literature
Film
Theatre
Dance
Sculpture
Painting
Photography
Architecture
Design
Fashion
Food
Drink
Cuisine
Restaurant
Cafe
Bar
Pub
Hotel
Accommodation
Transport
Travel
Journey
Destination
Origin
Route
Map
Navigation
Direction
Distance
Time
Speed
Velocity
Acceleration
Force
Mass
Weight
Density
Volume
Area
Length
Width
Height
Depth
Shape
Size
Colour
Texture
Pattern
Material
Object
Person
Animal
Plant
Mineral
Element
Compound
Molecule
Atom
Particle
Wave
Light
Sound
Heat
Cold
Hot
Warm
Cool
Dry
Wet
Hard
Soft
Rough
Smooth
Sharp
Blunt
Heavy
Light
Dark
Bright
Loud
Quiet
Fast
Slow
Big
Small
Long
Short
Tall
Wide
Narrow
Thick
Thin
Deep
Shallow
High
Low
Up
Down
Left
Right
Forward
Backward
Inside
Outside
Above
Below
Between
Among
Around
Through
Over
Under
Behind
In front of
Next to
Near
Far
Here
There
Where
When
Why
How
What
Who
Which
Whose
Whom
Yes
No
Maybe
Always
Never
Sometimes
Often
Rarely
Usually
Occasionally
Frequently
Daily
Weekly
Monthly
Yearly
Hourly
Minutely
Secondly
Past
Present
Future
Before
After
During
While
Since
Until
Now
Then
Today
Yesterday
Tomorrow
Morning
Afternoon
Evening
Night
Day
Week
Month
Year
Century
Millennium
Era
Epoch
Period
Age
Stage
Phase
Cycle
Season
Spring
Summer
Autumn
Winter
January
February
March
April
May
June
July
August
September
October
November
December
Monday
Tuesday
Wednesday
Thursday
Friday
Saturday
Sunday
Weekend
Holiday
Festival
Celebration
Party
Event
Meeting
Conference
Workshop
Seminar
Lecture
Class
School
University
College
Education
Learning
Teaching
Student
Teacher
Professor
Doctor
Lawyer
Engineer
Scientist
Artist
Musician
Writer
Actor
Director
Producer
Author
Reader
Audience
Viewer
Listener
Customer
Client
Patient
Passenger
Driver
Pilot
Captain
Crew
Team
Group
Organization
Company
Business
Industry
Sector
Economy
Market
Trade
Commerce
Finance
Money
Currency
Bank
Investment
Profit
Loss
Revenue
Expense
Budget
Tax
Insurance
Pension
Retirement
Work
Job
Career
Employment
Unemployment
Salary
Wage
Contract
Agreement
Law
Rule
Regulation
Policy
Procedure
Process
Method
Technique
Tool
Equipment
Machine
Device
Instrument
Vehicle
Car
Truck
Bus
Train
Tram
Bicycle
Motorcycle
Boat
Ship
Plane
Helicopter
Rocket
Spacecraft
Satellite
Space
Universe
Galaxy
Star
Planet
Moon
Sun
Earth
Water
Air
Land
Sea
Ocean
River
Lake
Mountain
Hill
Valley
Forest
Desert
Island
Continent
Country
Nation
State
Region

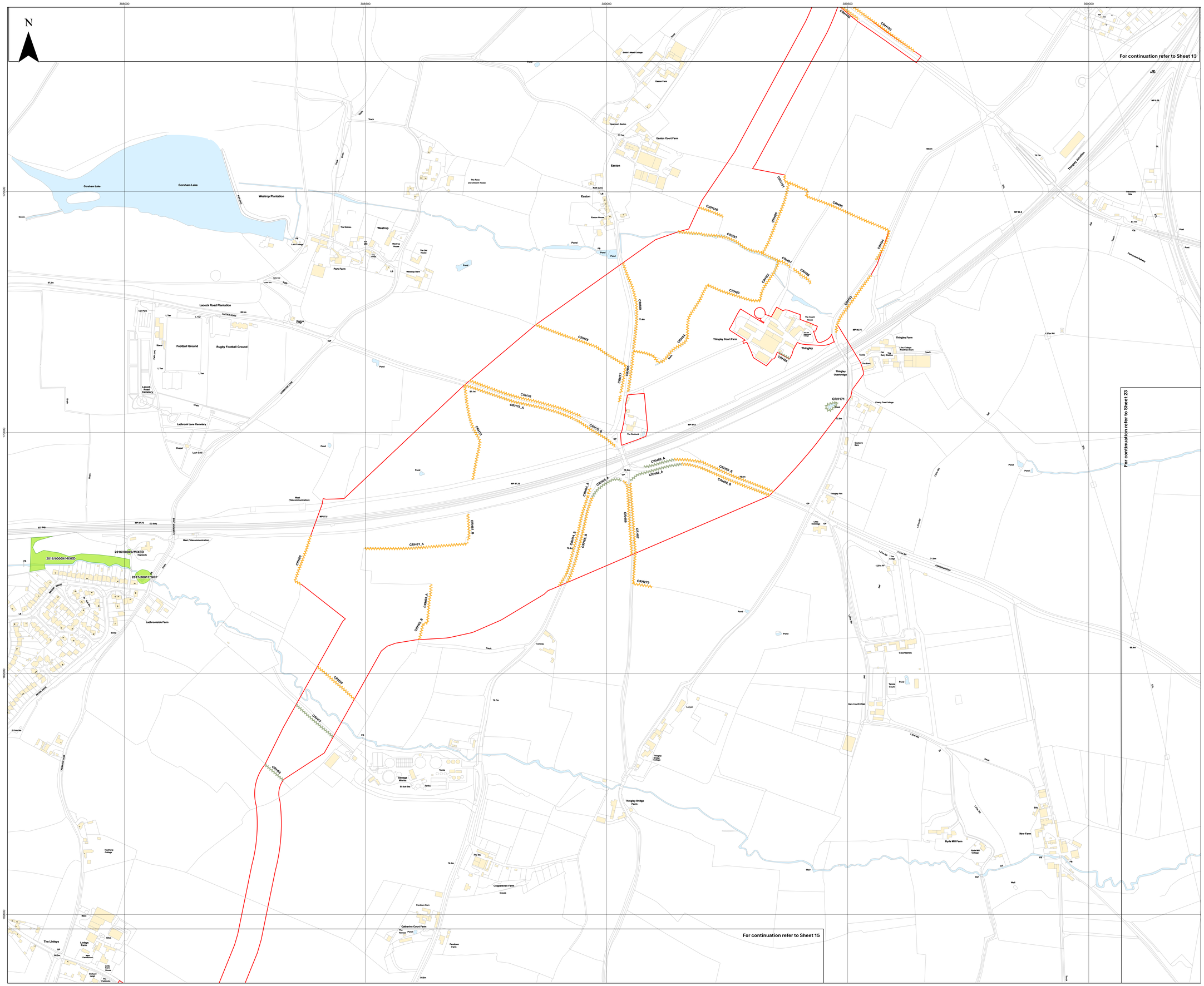

Island GREEN POWER

Lanpro

Key

- Order Limits
- Sheet Index
- Important Hedgerow
- Hedgerow
- Tree Preservation Order (TPO)

Layers: Lanpro, 2026; IGP, 2026

Base map: Reproduced from Ordnance Survey digital map data © Crown copyright 2026. All rights reserved. License number 0100031673

0 100 200 300 Metres

Scale: 1:2,500@ A0

APFP Regulation: 5(2)(o)	Application Doc No. EN010168/APP/2.7 (Change Application)
Ref: P4443_LPR_ZZ_XX_DR_Z_DCO_0334	Date: 22/06/2026
Drawn by: AZ	Checked by: BH

TPO and Hedgerow Plan

Sheet 14 of 23

Revision 1

Lime Down Solar Park

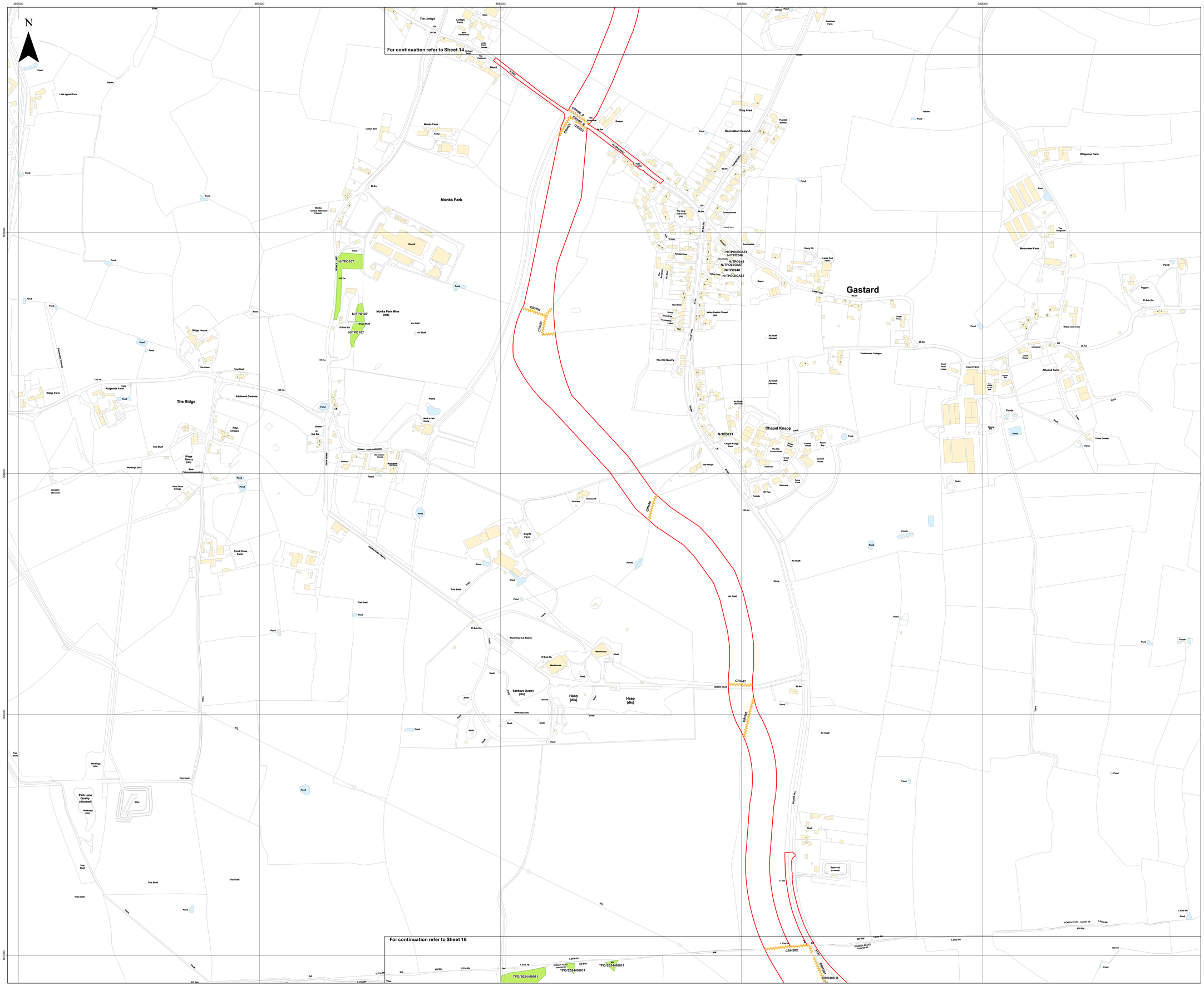
387000
387500
388000
388500
389000
165000
157500
150000
N
For continuation refer to Sheet 14
For continuation refer to Sheet 16
Monks Park
Monks Park Mine (dis)
Gastard
The Ridge
Chapel Knapp
Eastleys Quarry (dis)
Heap (dis)
Park Lane Quarry (disused)
Ridge Quarry (dis)
Pond Close Farm
Monks Farm
Lindens Farm
Boyds Farm
Atwood Farm
Court Farm
Wiltgemp Farm
Moorraker Farm
Ridge Farm
Ridgeside Farm
Little Lyzzell Farm
Depot
Recreation Ground
Play Area
Gastard Chapel (ths)
Valley Baptist Chapel (ths)
The Old Quarry
Timberbeare Cottages
Ponds
Reservoir (covered)
Tanks
CRH44
CRH45
CRH46
CRH47
CRH300
CRH300_B
CRH301
CRH302
CRH303
CRH304
N/TPO107
N/TPO221
N/TPO248
N/TPOLEGAST
TPO/2024/00011
ROMAN ROAD
GREEN ROAD
Key
Order Limits
Sheet Index
Important Hedgerow
Hedgerow
Tree Preservation Order (TPO)
Layers: Lanpro, 2026; IGP, 2026
Base map: Reproduced from Ordnance Survey digital map data © Crown copyright 2026. All rights reserved. License number 0100031673
0
100
200
300 Metres
Scale: 1:2,500@ A0
APFP Regulation: 5(2)(o)
Application Doc No. EN010168/APP/2.7 (Change Application)
Ref: P4443_LPR_ZZ_XX_DR_Z_DCO_0334
Date: 22/06/2026
Drawn by: AZ
Checked by: BH
TPO and Hedgerow Plan
Sheet 15 of 23
Revision 1
Lime Down
Solar Park

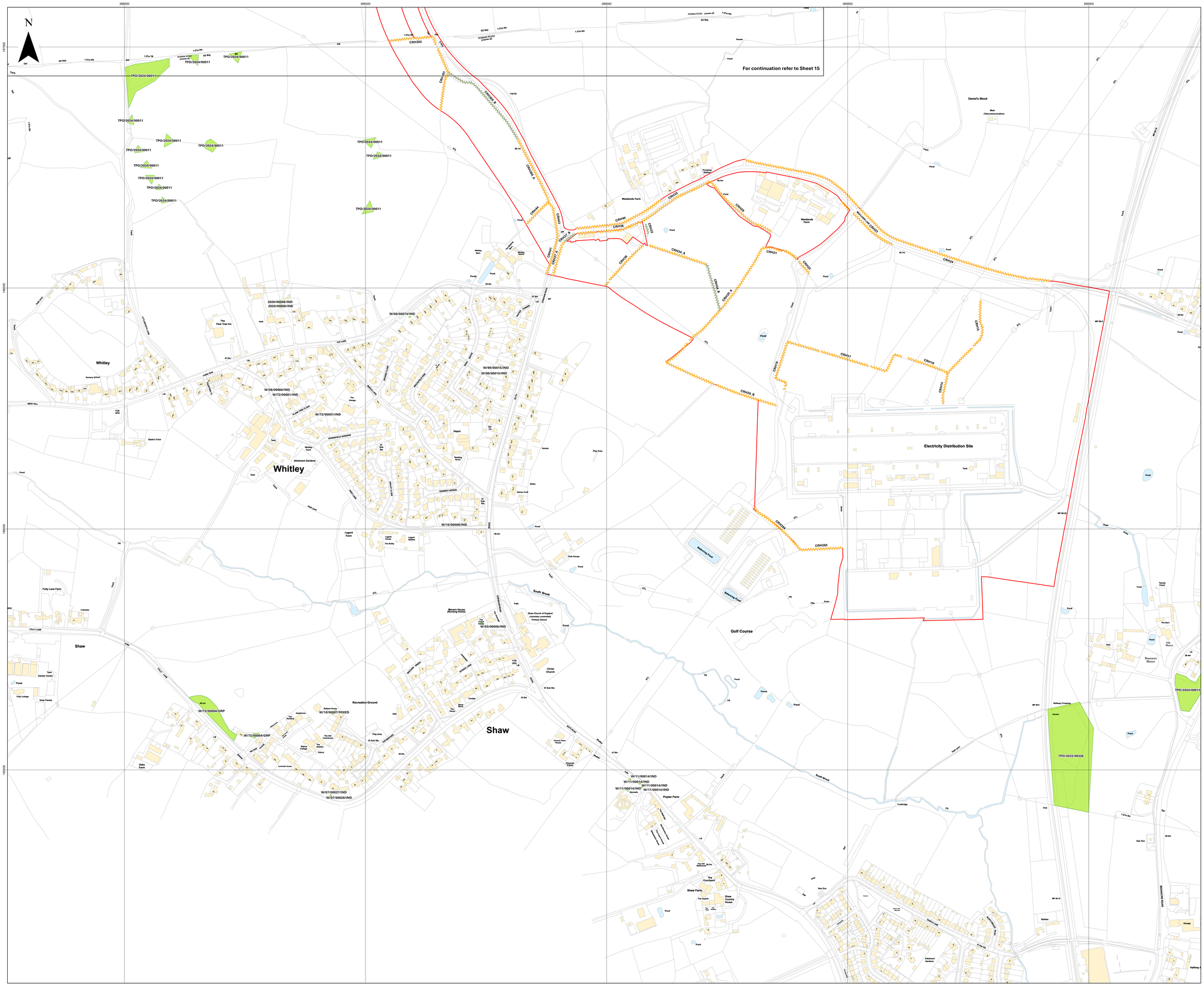

Key

- Order Limits
- Sheet Index
- Important Hedgerow
- Hedgerow
- Tree Preservation Order (TPO)

Layers: Lanpro, 2026; IGP, 2026

Base map: Reproduced from Ordnance Survey digital map data © Crown copyright 2026. All rights reserved. License number 0100031673

0 100 200 300 Metres

Scale: 1:2,500@ A0

APFP Regulation: 5(2)(o)	Application Doc No. EN010168/APP/2.7 (Change Application)
Ref: P4443_LPR_ZZ_XX_DR_Z_DCO_0334	Date: 22/06/2026
Drawn by: AZ	Checked by: BH

TPO and Hedgerow Plan

Sheet 16 of 23

Revision 1

Lime Down Solar Park

393000
393500
394000
394500
395000
189000
188000
187000
N

Island GREEN POWER
Lanpro

Key

- Order Limits
- Tree Preservation Order (TPO)

Layers: Lanpro, 2026; IGP, 2026
Base map: Reproduced from Ordnance Survey digital map data © Crown copyright 2026. All rights reserved. License number 0100031673

0 100 200 300 Metres

Scale: 1:2,500@ A0

APFP Regulation: 5(2)(o)	Application Doc No. EN010168/APP/2.7 (Change Application)
Ref: P4443_LPR_ZZ_XX_DR_Z_DCO_0334	Date: 22/06/2026
Drawn by: AZ	Checked by: BH

TPO and Hedgerow Plan

Sheet 17 of 23
Revision 1

Lime Down Solar Park

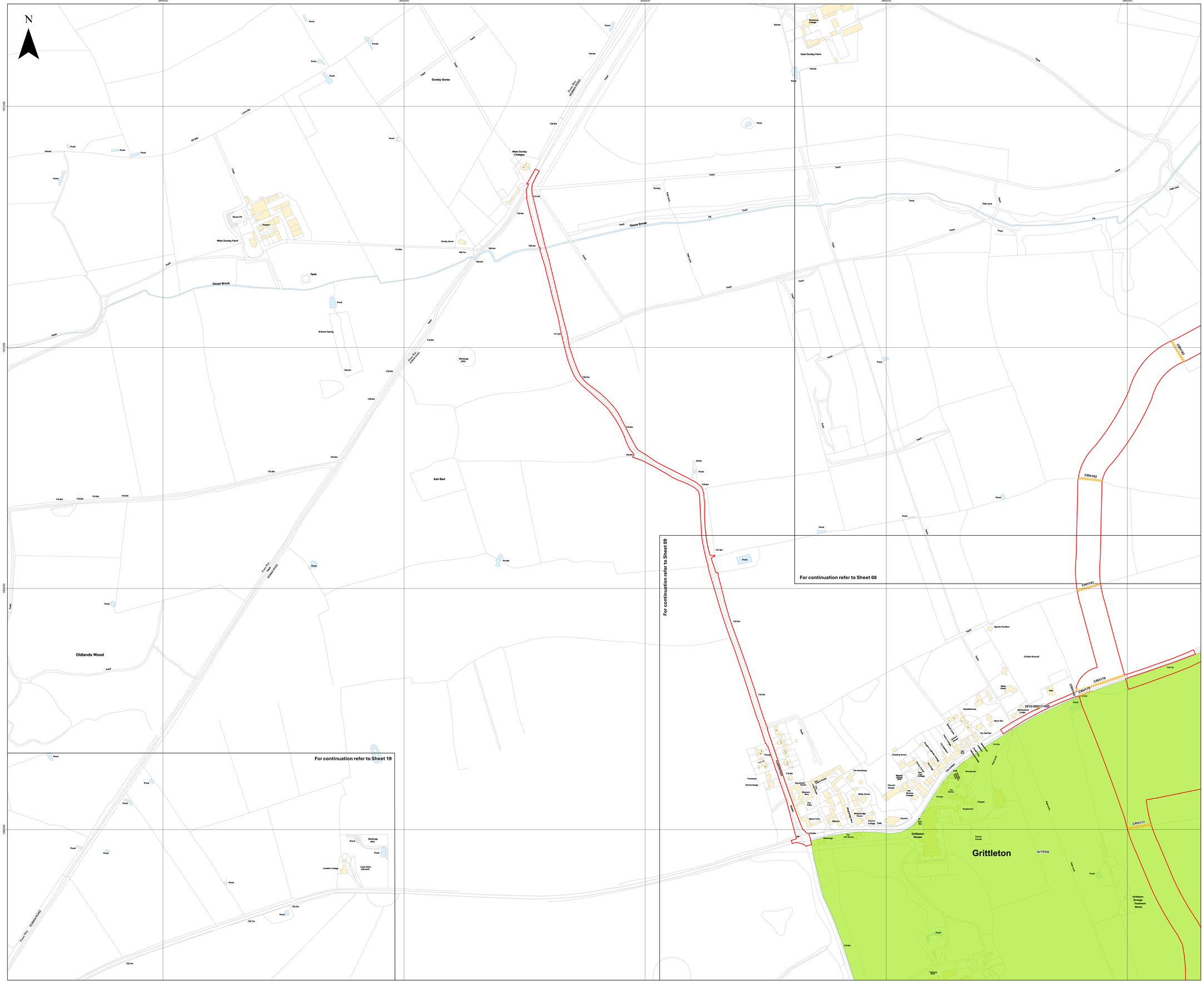
N
384500
385000
385500
386000
386500
181500
181000
180500
180000
For continuation refer to Sheet 08
For continuation refer to Sheet 09
For continuation refer to Sheet 19
Grittleton
N/TPO8
Dunley Gorse
Ash Bed
Oldlands Wood
West Dunley Farm
East Dunley Farm
West Dunley Cottages
Dunley
Gauze Brook
Driswol Spring
Tank
Slurry Pit
Hopper
Workings (Mo)
Limekiln Cottage
Lime Kilns (Disused)
Fossesway
Old Exchange
Roman Rd
ROMAN ROAD
Roman Rd / ROMAN ROAD
Pond
Ponds
Track
Path
Drain
Fence
Hedge
Trees
Footpath
Bridleway
Byway
Workshop College
Workshop Cottage
Sports Pavilion
Cricket Ground
Wells Green
Hall
Stablestones
Wyck Elm
The Old Hall
Greyling House
Woodlands
The Beeches
Chapel
Tanglewood
Tennis Courts
Grittleton House
Grittleton Sewage Treatment Works
Church House
Old Rectory Cottage
Church
Church Cottage
Path
The Greenhays
Glebe House
Manor Farm
Granary
Manor Farm Barn
The Old Stores
Roundhedge
The Barn
Meadow View
Wessex Barn
The Dairy
Old Dairy Cottage
Greyling House
Tree Tops Cottage
Tree Tops
Rose Cottage
Rose Cottage Barn
Rose Cottage Annexe
Rose Cottage Garage
Rose Cottage Stables
Rose Cottage Workshop
Rose Cottage Store
Rose Cottage Garden Store
Rose Cottage Garden Room
Rose Cottage Greenhouse
Rose Cottage Shed
Rose Cottage Summerhouse
Rose Cottage Pond
Rose Cottage Pump House
Rose Cottage Pump
Rose Cottage Pump House
Rose Cottage Pump
Rose Cottage Pump House
Rose Cottage Pump

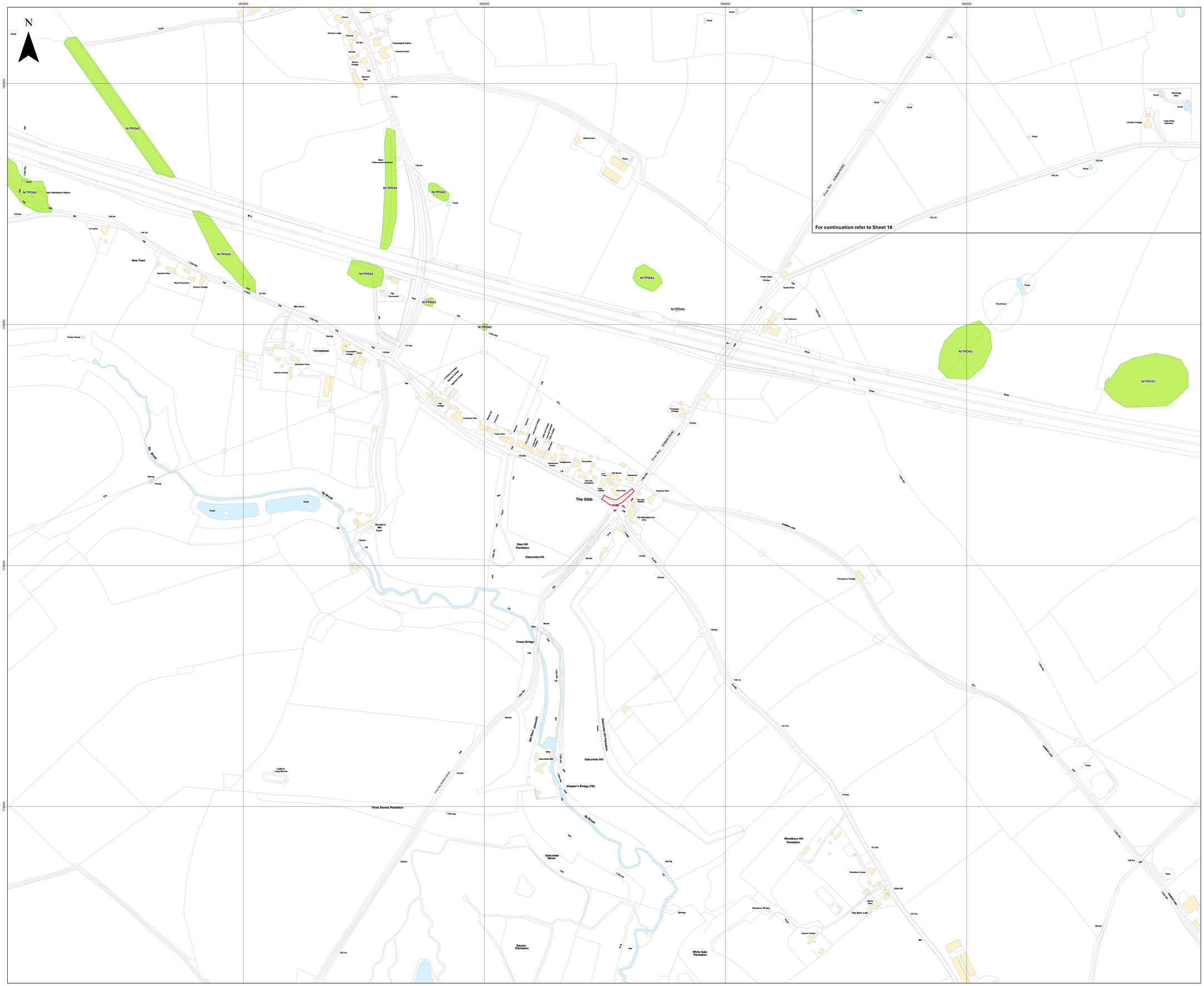

Key

- Order Limits
- Sheet Index
- Tree Preservation Order (TPO)

Layers: Lanpro, 2026; IGP, 2026
Base map: Reproduced from Ordnance Survey digital map data © Crown copyright 2026. All rights reserved. License number 0100031673

0 100 200 300 Metres

Scale: 1:2,500@ A0

APFP Regulation: 5(2)(o)	Application Doc No. EN010168/APP/2.7 (Change Application)
Ref: P4443_LPR_ZZ_XX_DR_Z_DCO_0334	Date: 22/06/2026
Drawn by: AZ	Checked by: BH

TPO and Hedgerow Plan

Sheet 19 of 23
Revision 1

Lime Down Solar Park

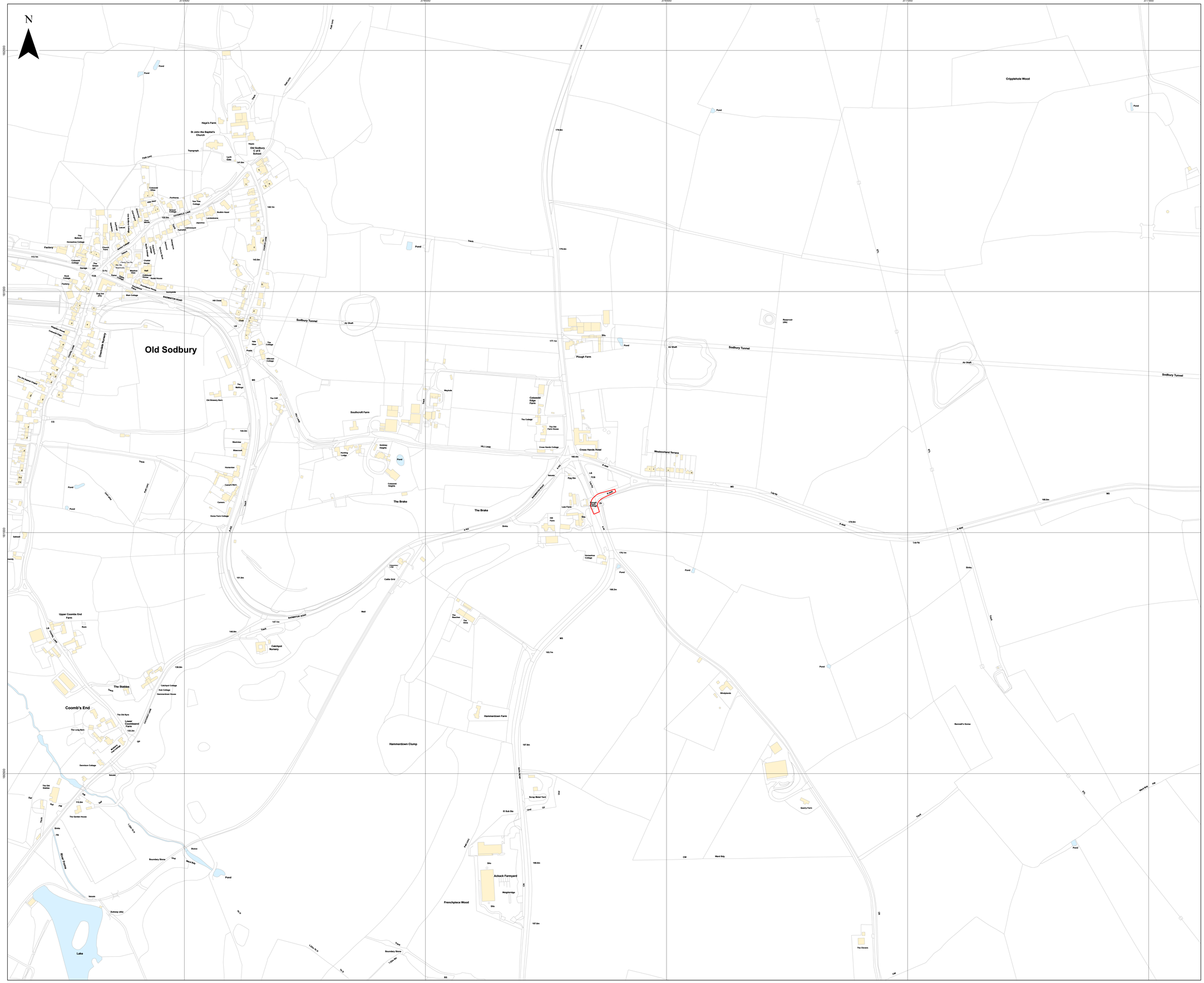

Island GREEN POWER

Lanpro

Key

Order Limits

Layers: Lanpro, 2026; IGP, 2026

Base map: Reproduced from Ordnance Survey digital map data © Crown copyright 2026. All rights reserved. License number 0100031673

0 100 200 300 Metres

Scale: 1:2,500@ A0

APFP Regulation: 5(2)(o)	Application Doc No. EN010168/APP/2.7 (Change Application)
Ref: P4443_LPR_ZZ_XX_DR_Z_DCO_0334	Date: 22/06/2026
Drawn by: AZ	Checked by: BH

TPO and Hedgerow Plan

Sheet 20 of 23

Revision 1

Lime Down Solar Park

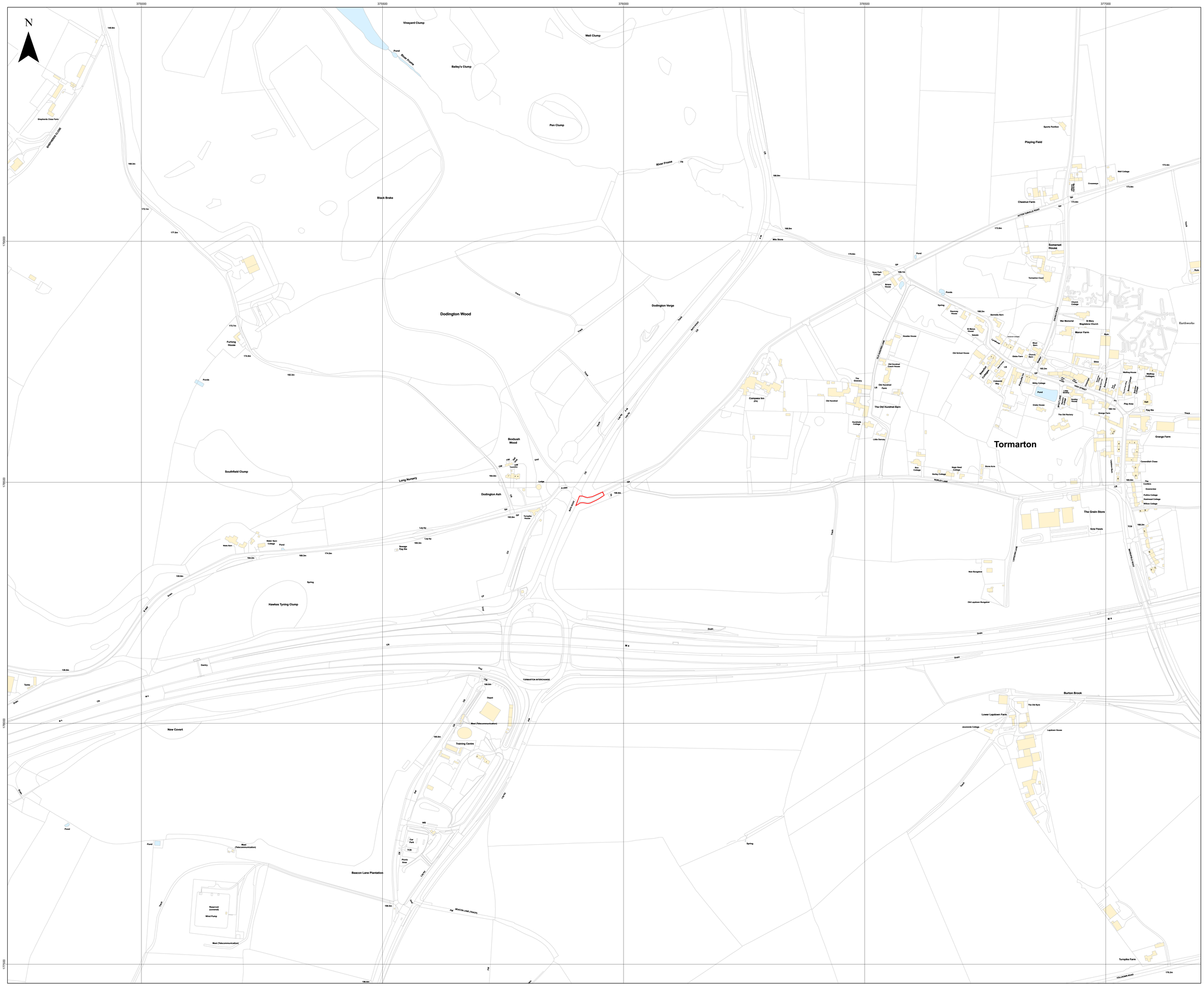

Island GREEN POWER

Lanpro

Key

Order Limits

Layers: Lanpro, 2026; IGP, 2026

Base map: Reproduced from Ordnance Survey digital map data © Crown copyright 2026. All rights reserved. License number 0100031673

0 100 200 300 Metres

Scale: 1:2,500@ A0

APFP Regulation: 5(2)(o)	Application Doc No. EN010168/APP/2.7 (Change Application)
Ref: P4443_LPR_ZZ_XX_DR_Z_DCO_0334	Date: 22/06/2026
Drawn by: AZ	Checked by: BH

TPO and Hedgerow Plan

Sheet 21 of 23

Revision 1

Lime Down Solar Park

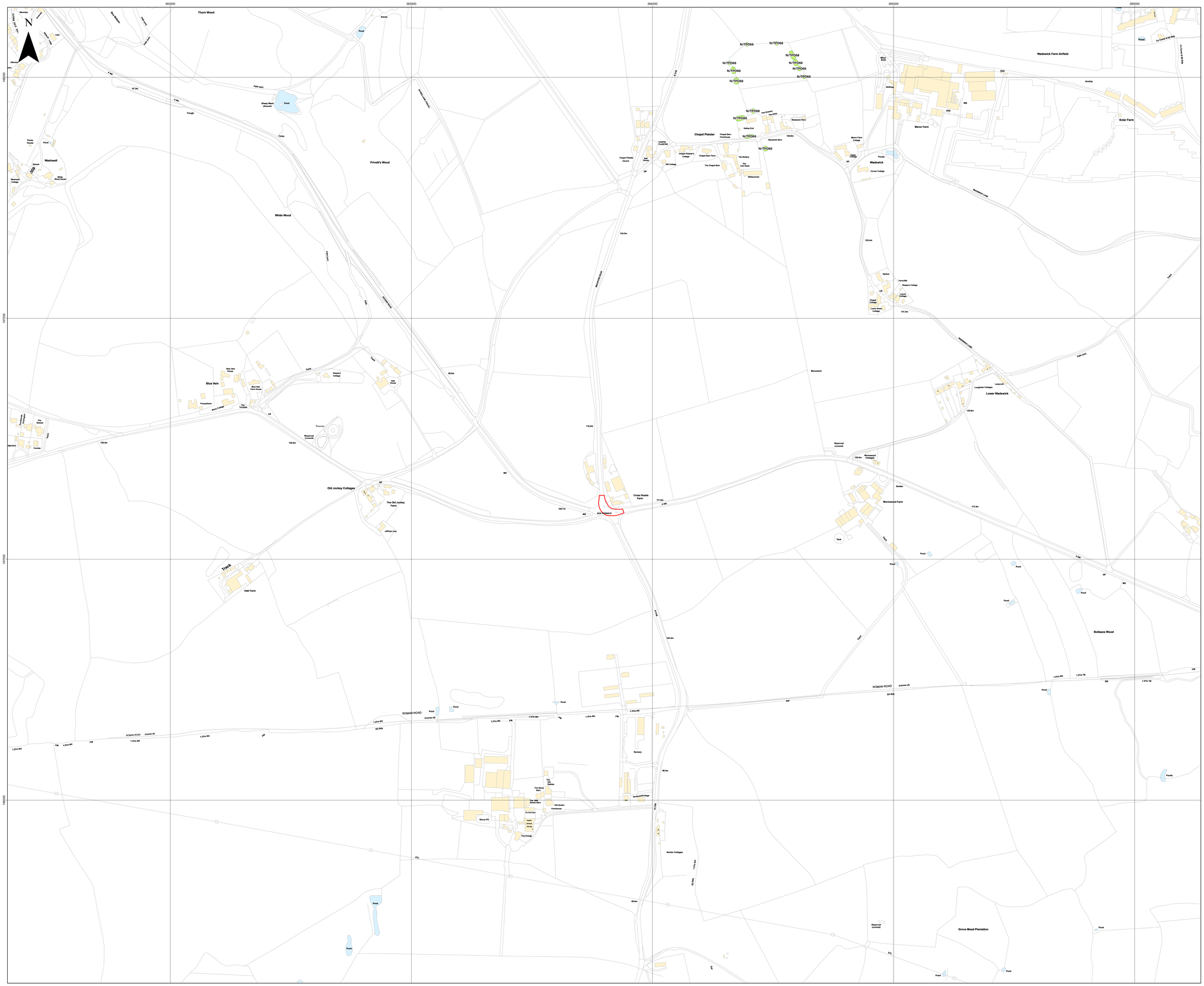
383000
383500
384000
384500
385000
167000
166500
166000
157000
N
Thorn Wood
Privett's Wood
White Wood
Washwell
Blue Vein
Old Jockey Cottages
Hatt Farm
Track
Chapel Plaister
Wadwick
Wadwick Farm Airfield
Manor Farm
Solar Farm
Lower Wadwick
Botleaze Wood
Cross Roads Farm
Wormwood Farm
Grove Mead Plantation
Nursery
Norton Cottages
Old Norton Farmhouse
ROMAN ROAD
Wadwick Lane
Path (dis)
Pond
Reservoir (covered)
Monument
Quarry
Tank
Shelter
Sluice
Trough
Hedge
Fence
Ditch
Track
Path
Wall
Bridleway
Footpath
Byway
Road
Building
Stables
Barn
Cottage
Farmhouse
Church
Chapel
Pump House
Sluice
Slurry Pit
Nursery
Monument
Reservoir (covered)

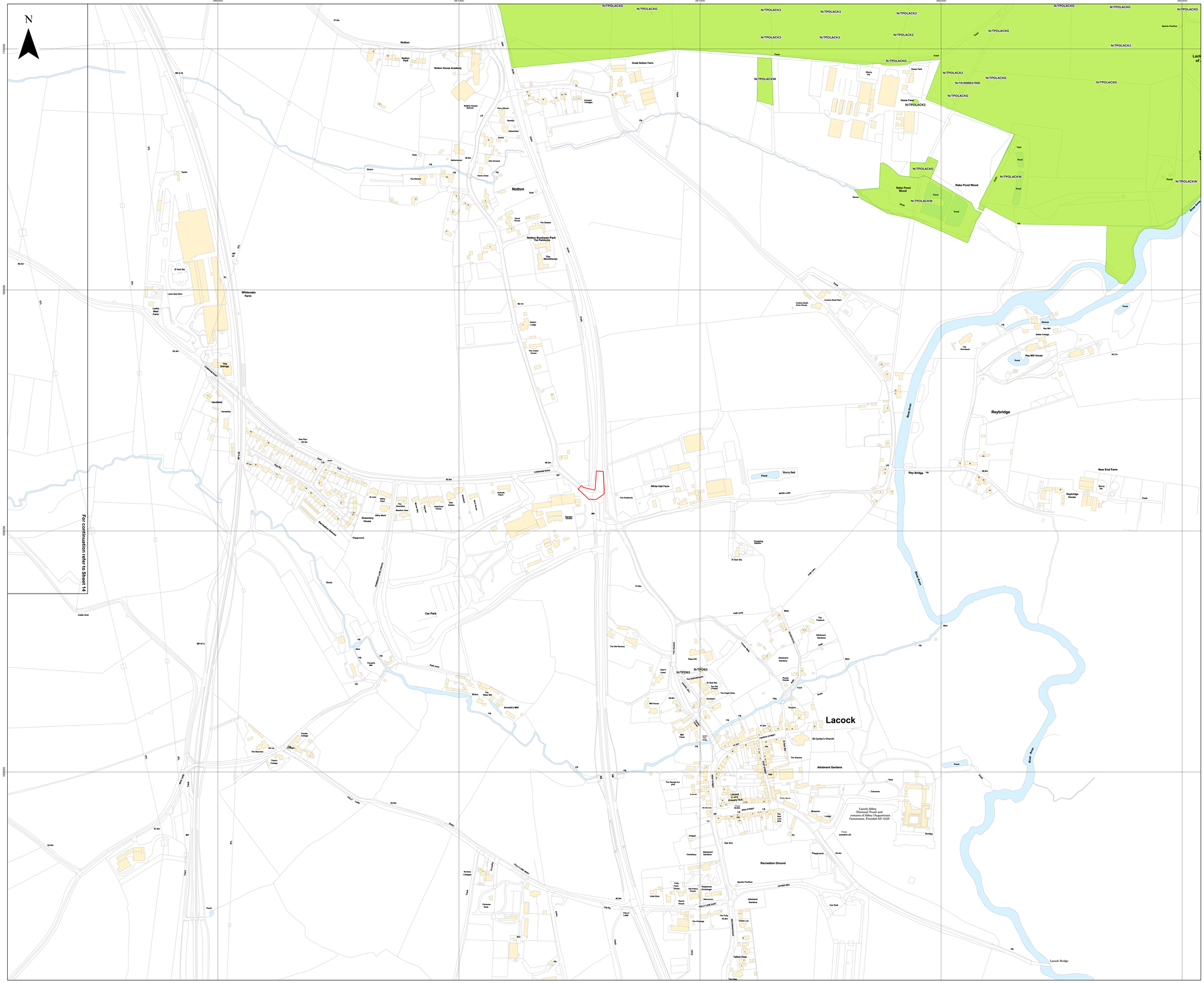

Key

- Order Limits
- Sheet Index
- Tree Preservation Order (TPO)

Layers: Lanpro, 2026; IGP, 2026
Base map: Reproduced from Ordnance Survey digital map data © Crown copyright 2026. All rights reserved. License number 0100031673

0 100 200 300 Metres

Scale: 1:2,500@ A0

APFP Regulation: 5(2)(o)	Application Doc No. EN010168/APP/2.7 (Change Application)
Ref: P4443_LPR_ZZ_XX_DR_Z_DCO_0334	Date: 22/06/2026
Drawn by: AZ	Checked by: BH

TPO and Hedgerow Plan
Sheet 23 of 23
Revision 1

Lime Down Solar Park